

FINAL Tax Computation Report Bond County

Taxing District VCDN - VILLAGE OF DONNELLSON

Equalization Factor 0.941800

Property Type	Total EAV	Rate Setting EAV
Farm	0	0
Residential	49,026	49,026
Commercial	0	0
Industrial	0	0
Mineral	0	0
State Railroad	0	0
Local Railroad	0	0
County Total	49,026	49,026
Total + Overlap	1,400,637	1,400,637

Other Values	
EZ Value Abated	0
EZ Tax Abated	\$0.00
New Property	0
TIF Increment	0

Overlapping County	Overlap EAV
Montgomery County	1,351,611
Total	1,351,611

** denotes use of estimated EAV*

Road and Bridge Transfer

Road District	Fund	Amount Extended
TT06R - LAGRANGE R&B	007	\$0.00
TT09R - SHOAL CREEK R&B	007	\$58.10
Total		\$58.10

Fund/Name	Levy Request	Maximum Rate	Calc'ed Rate	Actual Rate	Certified Rate	Total Extension	Total Extension After TIF & EZ	Total Extension w/Overlaps	Percent
001 CORPORATE	2,620	0.26930	0.187058	0.18706	0.18706	\$91.71	\$91.71	\$2,620.03	16.0242
007 ROAD AND BRIDGE	0	0.00000	0.000000	0.00000	0.00000	\$0.00	\$0.00	\$0.00	0.0000
014 POLICE PROTECTION	690	0.07500	0.049263	0.04927	0.04927	\$24.16	\$24.16	\$690.09	4.2214
027 AUDIT	4,475	0.00000	0.319498	0.31950	0.31950	\$156.64	\$156.64	\$4,475.04	27.3693
035 TORT JUDGMENTS, LIABILIT	7,095	0.00000	0.506555	0.50656	0.50656	\$248.35	\$248.35	\$7,095.07	43.3936
047 SOCIAL SECURITY	1,470	0.00000	0.104952	0.10496	0.10496	\$51.46	\$51.46	\$1,470.11	8.9915
072 WATER WORKS SYSTEM	0	0.01660	0.000000	0.00000	0.00000	\$0.00	\$0.00	\$0.00	0.0000
Totals	16,350		1.167326	1.16735	1.16735	\$572.32	\$572.32	\$16,350.34	100.0000

Given under my hand and the official seal of my office this 29th day of September, 2023


Meg A. Sybert, Bond County Clerk

FINAL Tax Computation Report Bond County

Taxing District VCKP - VILLAGE OF KEYESPORT

Equalization Factor 0.941800

Property Type	Total EAV	Rate Setting EAV
Farm	2,759	2,759
Residential	1,149,030	1,149,030
Commercial	165,773	165,773
Industrial	0	0
Mineral	0	0
State Railroad	0	0
Local Railroad	0	0
County Total	1,317,562	1,317,562
Total + Overlap	3,923,983	3,923,983

Other Values	
EZ Value Abated	0
EZ Tax Abated	\$0.00
New Property	0
TIF Increment	0

Overlapping County	Overlap EAV
Clinton County	2,606,421
Total	2,606,421

* denotes use of estimated EAV

Road and Bridge Transfer

Road District	Fund	Amount Extended
TT01R - TAMALCO R&B	007	\$1,416.38
Total		\$1,416.38

Fund/Name	Levy Request	Maximum Rate	Calc'ed Rate	Actual Rate	Certified Rate	Total Extension	Total Extension After TIF & EZ	Total Extension w/Overlaps	Percent
001 CORPORATE	12,390	0.39600	0.315751	0.31576	0.31576	\$4,160.33	\$4,160.33	\$12,390.37	66.4674
007 ROAD AND BRIDGE	0	0.00000	0.000000	0.00000	0.00000	\$0.00	\$0.00	\$0.00	0.0000
014 POLICE PROTECTION	0	0.07500	0.000000	0.00000	0.00000	\$0.00	\$0.00	\$0.00	0.0000
019 COMMUNITY BUILDING	0	0.07500	0.000000	0.00000	0.00000	\$0.00	\$0.00	\$0.00	0.0000
025 GARBAGE DISPOSAL	0	0.20000	0.000000	0.00000	0.00000	\$0.00	\$0.00	\$0.00	0.0000
026 SEWAGE/DISPOSAL	2,500	0.10000	0.063711	0.06372	0.06372	\$839.55	\$839.55	\$2,500.36	13.4130
027 AUDIT	1,250	0.00000	0.031855	0.03186	0.03186	\$419.78	\$419.78	\$1,250.18	6.7066
035 TORT JUDGMENTS, LIABILIT	0	0.00000	0.000000	0.00000	0.00000	\$0.00	\$0.00	\$0.00	0.0000
047 SOCIAL SECURITY	2,500	0.00000	0.063711	0.06372	0.06372	\$839.55	\$839.55	\$2,500.36	13.4130
Totals	18,640		0.475028	0.47506	0.47506	\$6,259.21	\$6,259.21	\$18,641.27	100.0000

Given under my hand and the official seal of my office this 29th day of September, 2023



Meg A. Sybert, Bond County Clerk

FINAL Tax Computation Report Bond County

Taxing District VCMG - VILLAGE OF MULBERRY GR

Equalization Factor 0.941800


Property Type	Total EAV	Rate Setting EAV
Farm	471,955	471,955
Residential	3,134,361	3,134,361
Commercial	1,610,725	1,610,725
Industrial	0	0
Mineral	0	0
State Railroad	93,707	93,707
Local Railroad	0	0
County Total	5,310,748	5,310,748
Total + Overlap	5,310,748	5,310,748

Other Values	
EZ Value Abated	0
EZ Tax Abated	\$0.00
New Property	0
TIF Increment	0

Road and Bridge Transfer		
Road District	Fund	Amount Extended
TT03R - MULBERRY GROVE R&B	007	\$9,896.04
Total		\$9,896.04

Fund/Name	Levy Request	Maximum Rate	Calc'ed Rate	Actual Rate	Certified Rate	Total Extension	Total Extension After TIF & EZ	Total Extension w/Overlaps	Percent
001 CORPORATE	6,675	0.28000	0.125689	0.12569	0.12569	\$6,675.08	\$6,675.08	\$6,675.08	11.2838
007 ROAD AND BRIDGE	0	0.00000	0.000000	0.00000	0.00000	\$0.00	\$0.00	\$0.00	0.0000
014 POLICE PROTECTION	3,675	0.07500	0.069199	0.06920	0.06920	\$3,675.04	\$3,675.04	\$3,675.04	6.2125
027 AUDIT	4,120	0.00000	0.077579	0.07758	0.07758	\$4,120.08	\$4,120.08	\$4,120.08	6.9648
031 WORKING CASH	0	0.05000	0.000000	0.00000	0.00000	\$0.00	\$0.00	\$0.00	0.0000
035 TORT JUDGMENTS, LIABILIT	19,560	0.00000	0.368310	0.36831	0.36831	\$19,560.02	\$19,560.02	\$19,560.02	33.0652
047 SOCIAL SECURITY	7,770	0.00000	0.146307	0.14631	0.14631	\$7,770.16	\$7,770.16	\$7,770.16	13.1351
062 WORKERS COMPENSATION	17,355	0.00000	0.326790	0.32680	0.32680	\$17,355.52	\$17,355.52	\$17,355.52	29.3386
072 WATER WORKS SYSTEM	0	0.01660	0.000000	0.00000	0.00000	\$0.00	\$0.00	\$0.00	0.0000
Totals	59,155		1.113874	1.11389	1.11389	\$59,155.90	\$59,155.90	\$59,155.90	100.0000

Given under my hand and the official seal of my office this 29th day of September, 2023



Meg A. Sybert, Bond County Clerk

FINAL Tax Computation Report Bond County


Taxing District VCOR - VILLAGE OF OLD RIPLEY

Equalization Factor 0.941800

Property Type	Total EAV	Rate Setting EAV	Other Values		Road and Bridge Transfer		
Farm	40,206	40,206	EZ Value Abated	0	Road District	Fund	Amount Extended
Residential	479,859	479,859	EZ Tax Abated	\$0.00	TT08R - OLD RIPLEY R&B	007	\$893.68
Commercial	0	0	New Property	0	Total		\$893.68
Industrial	0	0	TIF Increment	0			
Mineral	0	0					
State Railroad	0	0					
Local Railroad	0	0					
County Total	520,065	520,065					
Total + Overlap	520,065	520,065					

Fund/Name	Levy Request	Maximum Rate	Calc'ed Rate	Actual Rate	Certified Rate	Total Extension	Total Extension After TIF & EZ	Total Extension w/Overlaps	Percent
001 CORPORATE	25,200	0.33300	4.845548	0.33300	0.33300	\$1,731.82	\$1,731.82	\$1,731.82	100.0000
007 ROAD AND BRIDGE	0	0.00000	0.000000	0.00000	0.00000	\$0.00	\$0.00	\$0.00	0.0000
Totals	25,200		4.845548	0.33300	0.33300	\$1,731.82	\$1,731.82	\$1,731.82	100.0000

Given under my hand and the official seal of my office this 29th day of September, 2023



Meg A. Sybert, Bond County Clerk

FINAL Tax Computation Report Bond County

Taxing District VCPA - VILLAGE OF PANAMA

Equalization Factor 0.941800

Property Type	Total EAV	Rate Setting EAV
Farm	0	0
Residential	725,497	725,497
Commercial	0	0
Industrial	0	0
Mineral	0	0
State Railroad	15,224	15,224
Local Railroad	0	0
County Total	740,721	740,721
Total + Overlap	1,962,538	1,962,538

Other Values	
EZ Value Abated	0
EZ Tax Abated	\$0.00
New Property	34,631
TIF Increment	0

Overlapping County	Overlap EAV
Montgomery County	1,221,817
Total	1,221,817


* denotes use of estimated EAV

Road and Bridge Transfer

Road District	Fund	Amount Extended
TT09R - SHOAL CREEK R&B	007	\$877.83
Total		\$877.83

Fund/Name	Levy Request	Maximum Rate	Calc'ed Rate	Actual Rate	Certified Rate	Total Extension	Total Extension After TIF & EZ	Total Extension w/Overlaps	Percent
001 CORPORATE	2,700	0.25000	0.137577	0.13758	0.13758	\$1,019.08	\$1,019.08	\$2,700.06	34.5037
003 BONDS AND INTEREST	0	0.00000	0.000000	0.00000	0.00000	\$0.00	\$0.00	\$0.00	0.0000
007 ROAD AND BRIDGE	0	0.00000	0.000000	0.00000	0.00000	\$0.00	\$0.00	\$0.00	0.0000
027 AUDIT	770	0.00000	0.039235	0.03924	0.03924	\$290.66	\$290.66	\$770.10	9.8411
035 TORT JUDGMENTS, LIABILIT	495	0.00000	0.025222	0.02523	0.02523	\$186.88	\$186.88	\$495.15	6.3273
041 STREET LIGHTING	950	0.05000	0.048407	0.04841	0.04841	\$358.58	\$358.58	\$950.06	12.1407
047 SOCIAL SECURITY	2,910	0.00000	0.148277	0.14828	0.14828	\$1,098.34	\$1,098.34	\$2,910.05	37.1872
Totals	7,825		0.398718	0.39874	0.39874	\$2,953.54	\$2,953.54	\$7,825.42	100.0000

Given under my hand and the official seal of my office this 29th day of September, 2023



 Meg A. Sybert, Bond County Clerk



FINAL Tax Computation Report Bond County


Taxing District VCPO - VILLAGE OF POCAHONTAS

Equalization Factor 0.941800

Property Type	Total EAV	Rate Setting EAV	Other Values		Road and Bridge Transfer		
Farm	195,074	195,074	EZ Value Abated	0	Road District	Fund	Amount Extended
Residential	4,779,576	4,779,576	EZ Tax Abated	\$0.00	TT07R - BURGESS R&B	007	\$12,150.40
Commercial	1,327,733	1,327,733	New Property	0	Total		
Industrial	0	0	TIF Increment	0	\$12,150.40		
Mineral	0	0					
State Railroad	106,696	106,696					
Local Railroad	0	0					
County Total	6,409,079	6,409,079					
Total + Overlap	6,409,079	6,409,079					

Fund/Name	Levy Request	Maximum Rate	Calc'ed Rate	Actual Rate	Certified Rate	Total Extension	Total Extension After TIF & EZ	Total Extension w/Overlaps	Percent
001 CORPORATE	18,064	0.30400	0.281850	0.28186	0.28186	\$18,064.63	\$18,064.63	\$18,064.63	20.2517
005 I. M. R. F.	13,000	0.00000	0.202837	0.20284	0.20284	\$13,000.18	\$13,000.18	\$13,000.18	14.5740
007 ROAD AND BRIDGE	0	0.00000	0.000000	0.00000	0.00000	\$0.00	\$0.00	\$0.00	0.0000
014 POLICE PROTECTION	4,105	0.07500	0.064050	0.06405	0.06405	\$4,105.02	\$4,105.02	\$4,105.02	4.6020
026 SEWAGE/DISPOSAL	0	0.01660	0.000000	0.00000	0.00000	\$0.00	\$0.00	\$0.00	0.0000
027 AUDIT	20,500	0.00000	0.319859	0.31986	0.31986	\$20,500.08	\$20,500.08	\$20,500.08	22.9819
035 TORT JUDGMENTS, LIABILIT	18,000	0.00000	0.280852	0.28086	0.28086	\$18,000.54	\$18,000.54	\$18,000.54	20.1798
041 STREET LIGHTING	2,735	0.05000	0.042674	0.04268	0.04268	\$2,735.39	\$2,735.39	\$2,735.39	3.0665
047 SOCIAL SECURITY	12,795	0.00000	0.199639	0.19964	0.19964	\$12,795.09	\$12,795.09	\$12,795.09	14.3441
072 WATER WORKS SYSTEM	0	0.01660	0.000000	0.00000	0.00000	\$0.00	\$0.00	\$0.00	0.0000
Totals	89,199		1.391761	1.39179	1.39179	\$89,200.93	\$89,200.93	\$89,200.93	100.0000

Given under my hand and the official seal of my office this 29th day of September, 2023



Meg A. Sybert, Bond County Clerk

FINAL Tax Computation Report Bond County

Taxing District VCPR - VILLAGE OF PIERRON

Equalization Factor 0.941800

Property Type	Total EAV	Rate Setting EAV
Farm	10,471	10,471
Residential	2,344,422	2,344,422
Commercial	583,753	583,753
Industrial	536	536
Mineral	0	0
State Railroad	39,895	39,895
Local Railroad	0	0
County Total	2,979,077	2,979,077
Total + Overlap	3,686,008	3,686,008

Other Values	
EZ Value Abated	0
EZ Tax Abated	\$0.00
New Property	0
TIF Increment	0

Overlapping County	Overlap EAV
Madison County	706,931
Total	706,931


* denotes use of estimated EAV

Road and Bridge Transfer

Road District	Fund	Amount Extended
TT07R - BURGESS R&B	007	\$5,942.96
Total		\$5,942.96

Fund/Name	Levy Request	Maximum Rate	Calc'ed Rate	Actual Rate	Certified Rate	Total Extension	Total Extension After TIF & EZ	Total Extension w/Overlaps	Percent
001 CORPORATE	4,703	0.30900	0.127591	0.12760	0.12760	\$3,801.30	\$3,801.30	\$4,703.35	60.0864
005 I. M. R. F.	781	0.00000	0.021188	0.02119	0.02119	\$631.27	\$631.27	\$781.07	9.9784
007 ROAD AND BRIDGE	0	0.00000	0.000000	0.00000	0.00000	\$0.00	\$0.00	\$0.00	0.0000
027 AUDIT	781	0.00000	0.021188	0.02119	0.02119	\$631.27	\$631.27	\$781.07	9.9784
035 TORT JUDGMENTS, LIABILIT	781	0.00000	0.021188	0.02119	0.02119	\$631.27	\$631.27	\$781.07	9.9784
047 SOCIAL SECURITY	781	0.00000	0.021188	0.02119	0.02119	\$631.27	\$631.27	\$781.07	9.9784
Totals	7,827		0.212343	0.21236	0.21236	\$6,326.38	\$6,326.38	\$7,827.63	100.0000

Given under my hand and the official seal of my office this 29th day of September, 2023



 Meg A. Sybert, Bond County Clerk

FINAL Tax Computation Report Bond County

Taxing District VCSB - VILLAGE OF SMITHBORO

Equalization Factor 0.941800

Property Type	Total EAV	Rate Setting EAV	Other Values		Road and Bridge Transfer		
Farm	378,130	378,130	EZ Value Abated	0	Road District	Fund	Amount Extended
Residential	775,922	775,922	EZ Tax Abated	\$0.00			
Commercial	62,209	62,209	New Property	0	TT02R - PLEASANT MOUND R&B 007		
Industrial	0	0	TIF Increment	0	Total		
Mineral	0	0					
State Railroad	726,011	726,011					
Local Railroad	0	0					
County Total	1,942,272	1,942,272					
Total + Overlap	1,942,272	1,942,272					

Fund/Name	Levy Request	Maximum Rate	Calc'ed Rate	Actual Rate	Certified Rate	Total Extension	Total Extension After TIF & EZ	Total Extension w/Overlaps	Percent
001 CORPORATE	4,917	0.30400	0.253157	0.25316	0.25316	\$4,917.06	\$4,917.06	\$4,917.06	52.2562
007 ROAD AND BRIDGE	0	0.00000	0.000000	0.00000	0.00000	\$0.00	\$0.00	\$0.00	0.0000
027 AUDIT	1,684	0.00000	0.086703	0.08671	0.08671	\$1,684.14	\$1,684.14	\$1,684.14	17.8982
035 TORT JUDGMENTS, LIABILIT	1,684	0.00000	0.086703	0.08671	0.08671	\$1,684.14	\$1,684.14	\$1,684.14	17.8982
047 SOCIAL SECURITY	1,124	0.00000	0.057870	0.05788	0.05788	\$1,124.19	\$1,124.19	\$1,124.19	11.9474
Totals	9,409		0.484433	0.48446	0.48446	\$9,409.53	\$9,409.53	\$9,409.53	100.0000

Given under my hand and the official seal of my office this 29th day of September, 2023

Meg A. Sybert

 Meg A. Sybert, Bond County Clerk



FINAL Tax Computation Report Bond County


Taxing District VCSO - VILLAGE OF SORENTO

Equalization Factor 0.941800

Property Type	Total EAV	Rate Setting EAV	Other Values		Road and Bridge Transfer		
Farm	131,965	131,965	EZ Value Abated	0	Road District	Fund	Amount Extended
Residential	1,621,344	1,621,344	EZ Tax Abated	\$0.00	TT09R - SHOAL CREEK R&B	007	\$2,753.80
Commercial	206,512	206,512	New Property	0	Total		\$2,753.80
Industrial	0	0	TIF Increment	0			
Mineral	0	0					
State Railroad	363,867	363,867					
Local Railroad	0	0					
County Total	2,323,688	2,323,688					
Total + Overlap	2,323,688	2,323,688					

Fund/Name	Levy Request	Maximum Rate	Calc'ed Rate	Actual Rate	Certified Rate	Total Extension	Total Extension After TIF & EZ	Total Extension w/Overlaps	Percent
001 CORPORATE	6,775	0.30000	0.291562	0.29157	0.29157	\$6,775.18	\$6,775.18	\$6,775.18	13.4013
007 ROAD AND BRIDGE	0	0.00000	0.000000	0.00000	0.00000	\$0.00	\$0.00	\$0.00	0.0000
014 POLICE PROTECTION	1,690	0.07500	0.072729	0.07273	0.07273	\$1,690.02	\$1,690.02	\$1,690.02	3.3429
026 SEWAGE/DISPOSAL	370	0.01660	0.015923	0.01593	0.01593	\$370.16	\$370.16	\$370.16	0.7322
027 AUDIT	3,925	0.00000	0.168913	0.16892	0.16892	\$3,925.17	\$3,925.17	\$3,925.17	7.7640
035 TORT JUDGMENTS, LIABILIT	34,635	0.00000	1.490519	1.49052	1.49052	\$34,635.03	\$34,635.03	\$34,635.03	68.5086
040 STREET & BRIDGE	0	0.10000	0.000000	0.00000	0.00000	\$0.00	\$0.00	\$0.00	0.0000
047 SOCIAL SECURITY	2,790	0.00000	0.120068	0.12007	0.12007	\$2,790.05	\$2,790.05	\$2,790.05	5.5188
072 WATER WORKS SYSTEM	370	0.01660	0.015923	0.01593	0.01593	\$370.16	\$370.16	\$370.16	0.7322
Totals	50,555		2.175637	2.17567	2.17567	\$50,555.77	\$50,555.77	\$50,555.77	100.0000

Given under my hand and the official seal of my office this 29th day of September, 2023



Meg A. Sybert, Bond County Clerk

