

FINAL Tax Computation Report Bond County

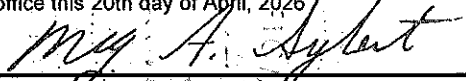
Property Type	Total EAV	Rate Setting EAV
Farm	12,349,468	12,349,468
Residential	3,394,777	3,394,777
Commercial	816,709	816,709
Industrial	0	0
Mineral	2,481	2,481
State Railroad	2,049,613	2,049,613
Local Railroad	0	0
County Total	18,613,048	18,613,048
Total + Overlap	18,613,048	18,613,048

Equalization Factor 1.000000

Other Values	
EZ Value Abated	0
EZ Tax Abated	\$0.00
New Property	10,273
TIF Increment	0

Fund/Name	Levy Request	Maximum Rate	Calc'ed Rate	Actual Rate	Certified Rate	Total Extension	Total Extension After TIF & EZ	Total Extension w/Overlaps	Percent
001 CORPORATE	58,001	0.45000	0.311615	0.31162	0.31162	\$58,001.98	\$58,001.98	\$58,001.98	64.8223
005 I. M. R. F.	7,450	0.00000	0.040026	0.04003	0.04003	\$7,450.80	\$7,450.80	\$7,450.80	8.3269
027 AUDIT	1,858	0.00500	0.009982	0.00500	0.00500	\$930.65	\$930.65	\$930.65	1.0401
035 TORT JUDGMENTS, LIABILIT	10,850	0.00000	0.058292	0.05830	0.05830	\$10,851.41	\$10,851.41	\$10,851.41	12.1274
047 SOCIAL SECURITY	4,200	0.00000	0.022565	0.02257	0.02257	\$4,200.96	\$4,200.96	\$4,200.96	4.6949
054 GENERAL ASSISTANCE	8,041	0.10000	0.043201	0.04321	0.04321	\$8,042.70	\$8,042.70	\$8,042.70	8.9884
Totals	90,400		0.485681	0.48073	0.48073	\$89,478.50	\$89,478.50	\$89,478.50	100.0000

Given under my hand and the official seal of my office this 20th day of April, 2026



Meg A. Sybert, Bond County Clerk

FINAL Tax Computation Report Bond County

Taxing District TT01R - TAMALCO R&B

Equalization Factor 1.000000

Property Type	Total EAV	Rate Setting EAV	Other Values		Road and Bridge Transfer		
Farm	12,349,468	12,349,468	EZ Value Abated	0	Municipality	Fund	Amount Extended
Residential	3,394,777	3,394,777	EZ Tax Abated	\$0.00			
Commercial	816,709	816,709	New Property	10,273			
Industrial	0	0	TIF Increment	0			
Mineral	2,481	2,481					
State Railroad	2,049,613	2,049,613					
Local Railroad	0	0					
County Total	18,613,048	18,613,048					
Total + Overlap	18,613,048	18,613,048					
					Total		
					\$1,575.29		
					\$1,575.29		

Fund/Name	Levy Request	Maximum Rate	Calc'ed Rate	Actual Rate	Certified Rate	Total Extension	Total Extension After TIF & EZ	Total Extension w/Overlaps	Percent
007 ROAD AND BRIDGE	37,000	0.33000	0.198785	0.19879	0.19879	\$37,000.88	\$37,000.88	\$37,000.88	60.6956
008 BRIDGE CONST W/ COUNTY	5,000	0.25000	0.026863	0.02687	0.02687	\$5,001.33	\$5,001.33	\$5,001.33	8.2041
009 PERMANENT ROAD	15,546	0.16700	0.083522	0.08353	0.08353	\$15,547.48	\$15,547.48	\$15,547.48	25.5038
010 EQUIPMENT AND BUILDING	1,280	0.00000	0.006877	0.00688	0.00688	\$1,280.58	\$1,280.58	\$1,280.58	2.1006
027 AUDIT	1,760	0.00500	0.009456	0.00500	0.00500	\$930.65	\$930.65	\$930.65	1.5266
047 SOCIAL SECURITY	1,200	0.00000	0.006447	0.00645	0.00645	\$1,200.54	\$1,200.54	\$1,200.54	1.9693
Totals	61,786		0.331950	0.32752	0.32752	\$60,961.46	\$60,961.46	\$60,961.46	100.0000

Given under my hand and the official seal of my office this 20th day of April, 2026

Meg A. Sybert

Meg A. Sybert, Bond County Clerk

FINAL Tax Computation Report Bond County

Taxing District TT02 - PLEASANT MOUND TWP

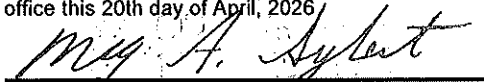
Equalization Factor 1.000000

Property Type	Total EAV	Rate Setting EAV
Farm	15,469,490	15,172,631
Residential	5,899,231	5,874,590
Commercial	1,028,169	383,700
Industrial	0	0
Mineral	1,300	1,300
State Railroad	3,017,672	3,017,672
Local Railroad	0	0
County Total	25,415,862	24,449,893
Total + Overlap	25,415,862	24,449,893


Other Values	
EZ Value Abated	0
EZ Tax Abated	\$0.00
New Property	63,201
TIF Increment	965,969

Fund/Name	Levy Request	Maximum Rate	Calc'ed Rate	Actual Rate	Certified Rate	Total Extension	Total Extension After TIF & EZ	Total Extension w/Overlaps	Percent
001 CORPORATE	108,105	0.45000	0.442149	0.44215	0.44215	\$112,376.23	\$108,105.20	\$108,105.20	80.6578
005 I. M. R. F.	0	0.00000	0.000000	0.00000	0.00000	\$0.00	\$0.00	\$0.00	0.0000
027 AUDIT	1,500	0.00500	0.006135	0.00500	0.00500	\$1,270.79	\$1,222.49	\$1,222.49	0.9121
035 TORT JUDGMENTS, LIABILIT	7,000	0.00000	0.028630	0.02863	0.02863	\$7,276.56	\$7,000.00	\$7,000.00	5.2227
047 SOCIAL SECURITY	2,500	0.00000	0.010225	0.01023	0.01023	\$2,600.04	\$2,501.22	\$2,501.22	1.8662
054 GENERAL ASSISTANCE	15,200	0.10000	0.062168	0.06217	0.06217	\$15,801.04	\$15,200.50	\$15,200.50	11.3412
Totals	134,305		0.549307	0.54818	0.54818	\$139,324.66	\$134,029.41	\$134,029.41	100.0000

Given under my hand and the official seal of my office this 20th day of April, 2026



Meg A. Sybert, Bond County Clerk



FINAL Tax Computation Report Bond County

Taxing District TT02R - PLEASANT MOUND R&B

Equalization Factor 1.000000


Property Type	Total EAV	Rate Setting EAV	Other Values		Road and Bridge Transfer			
Farm	15,469,490	15,172,631	EZ Value Abated	0	Municipality	Fund	Amount Extended	
Residential	5,899,231	5,874,590	EZ Tax Abated	\$0.00	VCGV - CITY OF GREENVILLE	007	\$336.06	
Commercial	1,028,169	383,700	New Property	63,201	VCSB - VILLAGE OF SMITHBORO	007	\$4,740.36	
Industrial	0	0	TIF Increment	965,969	Total			
Mineral	1,300	1,300						\$5,076.42
State Railroad	3,017,672	3,017,672						
Local Railroad	0	0						
County Total	25,415,862	24,449,893						
Total + Overlap	25,415,862	24,449,893						

Fund/Name	Levy Request	Maximum Rate	Calc'ed Rate	Actual Rate	Certified Rate	Total Extension	Total Extension After TIF & EZ	Total Extension w/Overlaps	Percent
007 ROAD AND BRIDGE	106,580	0.45000	0.435912	0.43592	0.43592	\$110,792.83	\$106,581.97	\$106,581.97	65.8032
008 BRIDGE CONST W/ COUNTY	7,500	0.25000	0.030675	0.03068	0.03068	\$7,797.59	\$7,501.23	\$7,501.23	4.6312
009 PERMANENT ROAD	39,810	0.16700	0.162823	0.16283	0.16283	\$41,384.65	\$39,811.76	\$39,811.76	24.5796
010 EQUIPMENT AND BUILDING	8,075	0.03500	0.033027	0.03303	0.03303	\$8,394.86	\$8,075.80	\$8,075.80	4.9860
027 AUDIT	0	0.00500	0.000000	0.00000	0.00000	\$0.00	\$0.00	\$0.00	0.0000
047 SOCIAL SECURITY	0	0.00000	0.000000	0.00000	0.00000	\$0.00	\$0.00	\$0.00	0.0000
Totals	161,965		0.662437	0.66246	0.66246	\$168,369.93	\$161,970.76	\$161,970.76	100.0000

Given under my hand and the official seal of my office this 20th day of April, 2026

Meg A. Sybert

Meg A. Sybert, Bond County Clerk



FINAL Tax Computation Report Bond County

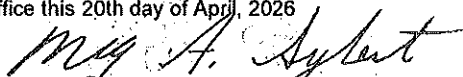
Property Type	Total EAV	Rate Setting EAV
Farm	17,661,521	17,661,521
Residential	8,604,702	8,604,702
Commercial	1,940,444	1,940,444
Industrial	0	0
Mineral	11,819	11,819
State Railroad	698,275	698,275
Local Railroad	0	0
County Total	28,916,761	28,916,761
Total + Overlap	28,916,761	28,916,761

Equalization Factor 1.000000


Other Values	
EZ Value Abated	0
EZ Tax Abated	\$0.00
New Property	22,529
TIF Increment	0

Fund/Name	Levy Request	Maximum Rate	Calc'ed Rate	Actual Rate	Certified Rate	Total Extension	Total Extension After TIF & EZ	Total Extension w/Overlaps	Percent
001 CORPORATE	70,524	0.45000	0.243886	0.24389	0.24389	\$70,525.09	\$70,525.09	\$70,525.09	65.1555
005 I. M. R. F.	16,455	0.00000	0.056905	0.05691	0.05691	\$16,456.53	\$16,456.53	\$16,456.53	15.2036
027 AUDIT	2,350	0.00500	0.008127	0.00500	0.00500	\$1,445.84	\$1,445.84	\$1,445.84	1.3358
035 TORT JUDGMENTS, LIABILIT	12,460	0.00000	0.043089	0.04309	0.04309	\$12,460.23	\$12,460.23	\$12,460.23	11.5115
047 SOCIAL SECURITY	7,050	0.00000	0.024380	0.02439	0.02439	\$7,052.80	\$7,052.80	\$7,052.80	6.5158
054 GENERAL ASSISTANCE	300	0.10000	0.001038	0.00104	0.00104	\$300.73	\$300.73	\$300.73	0.2778
Totals	109,139		0.377425	0.37432	0.37432	\$108,241.22	\$108,241.22	\$108,241.22	100.0000

Given under my hand and the official seal of my office this 20th day of April, 2026



Meg A. Sybert, Bond County Clerk



FINAL Tax Computation Report Bond County

Taxing District TT03R - MULBERRY GROVE R&B

Equalization Factor 1.000000

Property Type	Total EAV	Rate Setting EAV
Farm	17,661,521	17,661,521
Residential	8,604,702	8,604,702
Commercial	1,940,444	1,940,444
Industrial	0	0
Mineral	11,819	11,819
State Railroad	698,275	698,275
Local Railroad	0	0
County Total	28,916,761	28,916,761
Total + Overlap	28,916,761	28,916,761

Other Values	
EZ Value Abated	0
EZ Tax Abated	\$0.00
New Property	22,529
TIF Increment	0


Road and Bridge Transfer		
Municipality	Fund	Amount Extended
VCMG - VILLAGE OF MULBERRY C007		\$10,164.39
Total		\$10,164.39

Fund/Name	Levy Request	Maximum Rate	Calc'ed Rate	Actual Rate	Certified Rate	Total Extension	Total Extension After TIF & EZ	Total Extension w/Overlaps	Percent
007 ROAD AND BRIDGE	97,945	0.66000	0.338714	0.33872	0.33872	\$97,946.85	\$97,946.85	\$97,946.85	76.1613
008 BRIDGE CONST W/ COUNTY	7,051	0.25000	0.024384	0.02439	0.02439	\$7,052.80	\$7,052.80	\$7,052.80	5.4841
009 PERMANENT ROAD	18,900	0.16700	0.065360	0.06537	0.06537	\$18,902.89	\$18,902.89	\$18,902.89	14.6985
010 EQUIPMENT AND BUILDING	4,700	0.03500	0.016254	0.01626	0.01626	\$4,701.87	\$4,701.87	\$4,701.87	3.6561
Totals	128,596		0.444712	0.44474	0.44474	\$128,604.41	\$128,604.41	\$128,604.41	100.0000

Given under my hand and the official seal of my office this 20th day of April, 2026

Meg A. Sybert

Meg A. Sybert, Bond County Clerk



FINAL Tax Computation Report Bond County

Taxing District TT04 - MILLS TWP

Equalization Factor 1.000000


Property Type	Total EAV	Rate Setting EAV	Other Values	
Farm	15,609,408	15,609,408	EZ Value Abated	0
Residential	3,316,325	3,316,325	EZ Tax Abated	\$0.00
Commercial	104,764	104,764	New Property	11,310
Industrial	0	0	TIF Increment	0
Mineral	0	0		
State Railroad	0	0		
Local Railroad	0	0		
County Total	19,030,497	19,030,497		
Total + Overlap	19,030,497	19,030,497		

Fund/Name	Levy Request	Maximum Rate	Calc'ed Rate	Actual Rate	Certified Rate	Total Extension	Total Extension After TIF & EZ	Total Extension w/Overlaps	Percent
001 CORPORATE	69,529	0.65000	0.365356	0.36536	0.36536	\$69,529.82	\$69,529.82	\$69,529.82	90.6353
027 AUDIT	767	0.00500	0.004030	0.00404	0.00404	\$768.83	\$768.83	\$768.83	1.0022
054 GENERAL ASSISTANCE	6,415	0.10000	0.033709	0.03371	0.03371	\$6,415.18	\$6,415.18	\$6,415.18	8.3625
Totals	76,711		0.403095	0.40311	0.40311	\$76,713.83	\$76,713.83	\$76,713.83	100.0000

Given under my hand and the official seal of my office this 20th day of April, 2026



Meg A. Sybert, Bond County Clerk



FINAL Tax Computation Report Bond County

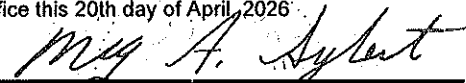
Taxing District TT04R - MILLS R&B

Equalization Factor 1.000000


Property Type	Total EAV	Rate Setting EAV	Other Values	
Farm	15,609,408	15,609,408	EZ Value Abated	0
Residential	3,316,325	3,316,325	EZ Tax Abated	\$0.00
Commercial	104,764	104,764	New Property	11,310
Industrial	0	0	TIF Increment	0
Mineral	0	0		
State Railroad	0	0		
Local Railroad	0	0		
County Total	19,030,497	19,030,497		
Total + Overlap	19,030,497	19,030,497		

Fund/Name	Levy Request	Maximum Rate	Calc'ed Rate	Actual Rate	Certified Rate	Total Extension	Total Extension After TIF & EZ	Total Extension w/Overlaps	Percent
007 ROAD AND BRIDGE	67,540	0.50000	0.354904	0.35491	0.35491	\$67,541.14	\$67,541.14	\$67,541.14	57.9058
008 BRIDGE CONST W/ COUNTY	11,895	0.25000	0.062505	0.06251	0.06251	\$11,895.96	\$11,895.96	\$11,895.96	10.1989
009 PERMANENT ROAD	23,000	0.16700	0.120859	0.12086	0.12086	\$23,000.26	\$23,000.26	\$23,000.26	19.7190
010 EQUIPMENT AND BUILDING	5,500	0.03500	0.028901	0.02891	0.02891	\$5,501.72	\$5,501.72	\$5,501.72	4.7168
027 AUDIT	700	0.00500	0.003678	0.00368	0.00368	\$700.32	\$700.32	\$700.32	0.6004
035 TORT JUDGMENTS, LIABILIT	8,000	0.00000	0.042038	0.04204	0.04204	\$8,000.42	\$8,000.42	\$8,000.42	6.8591
Totals	116,635		0.612885	0.61291	0.61291	\$116,639.82	\$116,639.82	\$116,639.82	100.0000

Given under my hand and the official seal of my office this 20th day of April, 2026



 Meg A. Sybert, Bond County Clerk



FINAL Tax Computation Report Bond County

Taxing District TT05 - CENTRAL TWP


Equalization Factor 1.000000

Property Type	Total EAV	Rate Setting EAV
Farm	15,909,525	15,468,249
Residential	73,005,142	72,539,707
Commercial	32,183,376	23,113,768
Industrial	8,861,390	8,691,256
Mineral	4,075	4,075
State Railroad	1,456,464	1,456,464
Local Railroad	0	0
County Total	131,419,972	121,273,519
Total + Overlap	131,419,972	121,273,519


Other Values	
EZ Value Abated	115,126
EZ Tax Abated	\$275.32
New Property	250,262
TIF Increment	10,031,327

Fund/Name	Levy Request	Maximum Rate	Calc'ed Rate	Actual Rate	Certified Rate	Total Extension	Total Extension After TIF & EZ	Total Extension w/Overlaps	Percent
001 CORPORATE	190,000	0.25000	0.156671	0.15668	0.15668	\$205,908.81	\$190,011.35	\$190,011.35	65.5153
005 I. M. R. F.	0	0.00000	0.000000	0.00000	0.00000	\$0.00	\$0.00	\$0.00	0.0000
027 AUDIT	5,000	0.00500	0.004123	0.00413	0.00413	\$5,427.64	\$5,008.60	\$5,008.60	1.7270
035 TORT JUDGMENTS, LIABILIT	0	0.00500	0.000000	0.00000	0.00000	\$0.00	\$0.00	\$0.00	0.0000
054 GENERAL ASSISTANCE	95,000	0.10000	0.078335	0.07834	0.07834	\$102,954.41	\$95,005.67	\$95,005.67	32.7577
Totals	290,000		0.239129	0.23915	0.23915	\$314,290.86	\$290,025.62	\$290,025.62	100.0000

Given under my hand and the official seal of my office this 20th day of April, 2026



Meg A. Sybert, Bond County Clerk



FINAL Tax Computation Report Bond County

Property Type	Total EAV	Rate Setting EAV
Farm	15,909,525	15,468,249
Residential	73,005,142	72,539,707
Commercial	32,183,376	23,113,768
Industrial	8,861,390	8,691,256
Mineral	4,075	4,075
State Railroad	1,456,464	1,456,464
Local Railroad	0	0
County Total	131,419,972	121,273,519
Total + Overlap	131,419,972	121,273,519

Equalization Factor 1.000000


Other Values		Road and Bridge Transfer		
		Municipality	Fund	Amount Extended
EZ Value Abated	115,126			
EZ Tax Abated	\$418.62			
New Property	250,262	VCGV - CITY OF GREENVILLE	007	\$21,327.91
TIF Increment	10,031,327	Total		\$21,327.91

Fund/Name	Levy Request	Maximum Rate	Calc'ed Rate	Actual Rate	Certified Rate	Total Extension	Total Extension After TIF & EZ	Total Extension w/Overlaps	Percent
005 I. M. R. F.	30,000	0.00000	0.024738	0.02474	0.02474	\$32,513.30	\$30,003.07	\$30,003.07	6.8037
007 ROAD AND BRIDGE	57,670	0.16500	0.047554	0.04756	0.04756	\$62,503.34	\$57,677.69	\$57,677.69	13.0796
008 BRIDGE CONST W/ COUNTY	22,800	0.25000	0.018801	0.01881	0.01881	\$24,720.10	\$22,811.55	\$22,811.55	5.1730
009 PERMANENT ROAD	205,080	0.16700	0.169105	0.16700	0.16700	\$219,471.35	\$202,526.78	\$202,526.78	45.9271
010 EQUIPMENT AND BUILDING	88,435	0.00000	0.072922	0.07293	0.07293	\$95,844.59	\$88,444.78	\$88,444.78	20.0567
035 TORT JUDGMENTS, LIABILIT	21,500	0.00000	0.017729	0.01773	0.01773	\$23,300.76	\$21,501.79	\$21,501.79	4.8760
047 SOCIAL SECURITY	18,000	0.00000	0.014843	0.01485	0.01485	\$19,515.87	\$18,009.12	\$18,009.12	4.0839
Totals	443,485		0.365692	0.36362	0.36362	\$477,869.31	\$440,974.78	\$440,974.78	100.0000

Given under my hand and the official seal of my office this 20th day of April, 2026

Meg A. Sybert

Meg A. Sybert, Bond County Clerk



FINAL Tax Computation Report Bond County


Property Type	Total EAV	Rate Setting EAV
Farm	22,095,039	22,095,039
Residential	30,361,640	30,361,640
Commercial	305,793	305,793
Industrial	0	0
Mineral	20,402	20,402
State Railroad	1,942,405	1,942,405
Local Railroad	0	0
County Total	54,725,279	54,725,279
Total + Overlap	54,725,279	54,725,279

Equalization Factor 1.000000

Other Values	
EZ Value Abated	0
EZ Tax Abated	\$0.00
New Property	1,358,166
TIF Increment	0

Fund/Name	Levy Request	Maximum Rate	Calc'ed Rate	Actual Rate	Certified Rate	Total Extension	Total Extension After TIF & EZ	Total Extension w/Overlaps	Percent
001 CORPORATE	83,900	0.45000	0.153311	0.15332	0.15332	\$83,904.80	\$83,904.80	\$83,904.80	87.7267
027 AUDIT	3,000	0.00500	0.005482	0.00500	0.00500	\$2,736.26	\$2,736.26	\$2,736.26	2.8609
035 TORT JUDGMENTS, LIABILIT	9,000	0.00000	0.016446	0.01645	0.01645	\$9,002.31	\$9,002.31	\$9,002.31	9.4124
054 GENERAL ASSISTANCE	0	0.10000	0.000000	0.00000	0.00000	\$0.00	\$0.00	\$0.00	0.0000
Totals	95,900		0.175239	0.17477	0.17477	\$95,643.37	\$95,643.37	\$95,643.37	100.0000

Given under my hand and the official seal of my office this 20th day of April, 2026



Meg A. Sybert, Bond County Clerk



FINAL Tax Computation Report Bond County

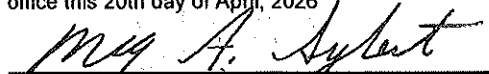
Taxing District TT06R - LAGRANGE R&B

Equalization Factor 1.000000


Property Type	Total EAV	Rate Setting EAV	Other Values		Road and Bridge Transfer		
Farm	22,095,039	22,095,039	EZ Value Abated	0	<u>Municipality</u>	<u>Fund</u>	<u>Amount Extended</u>
Residential	30,361,640	30,361,640	EZ Tax Abated	\$0.00	VCDN - VILLAGE OF DONNELLSOI007		\$0.00
Commercial	305,793	305,793	New Property	1,358,166	Total		\$0.00
Industrial	0	0	TIF Increment	0			
Mineral	20,402	20,402					
State Railroad	1,942,405	1,942,405					
Local Railroad	0	0					
County Total	54,725,279	54,725,279					
Total + Overlap	54,725,279	54,725,279					

Fund/Name	Levy Request	Maximum Rate	Calc'ed Rate	Actual Rate	Certified Rate	Total Extension	Total Extension After TIF & EZ	Total Extension w/Overlaps	Percent
007 ROAD AND BRIDGE	83,100	0.16500	0.151849	0.15185	0.15185	\$83,100.34	\$83,100.34	\$83,100.34	66.9621
008 BRIDGE CONST W/ COUNTY	0	0.25000	0.000000	0.00000	0.00000	\$0.00	\$0.00	\$0.00	0.0000
009 PERMANENT ROAD	41,000	0.16700	0.074920	0.07492	0.07492	\$41,000.18	\$41,000.18	\$41,000.18	33.0379
010 EQUIPMENT AND BUILDING	0	0.03500	0.000000	0.00000	0.00000	\$0.00	\$0.00	\$0.00	0.0000
Totals	124,100		0.226769	0.22677	0.22677	\$124,100.52	\$124,100.52	\$124,100.52	100.0000

Given under my hand and the official seal of my office this 20th day of April, 2026



 Meg A. Sybert, Bond County Clerk



FINAL Tax Computation Report Bond County

Taxing District TT07 - BURGESS TWP


Equalization Factor 1.000000

Property Type	Total EAV	Rate Setting EAV
Farm	18,115,974	18,115,974
Residential	21,204,858	21,204,858
Commercial	1,921,693	1,921,693
Industrial	458	458
Mineral	2,749	2,749
State Railroad	682,152	682,152
Local Railroad	0	0
County Total	41,927,884	41,927,884
Total + Overlap	41,927,884	41,927,884


Other Values	
EZ Value Abated	0
EZ Tax Abated	\$0.00
New Property	214,007
TIF Increment	0

Fund/Name	Levy Request	Maximum Rate	Calc'ed Rate	Actual Rate	Certified Rate	Total Extension	Total Extension After TIF & EZ	Total Extension w/Overlaps	Percent
001 CORPORATE	97,147	0.45000	0.231700	0.23171	0.23171	\$97,151.10	\$97,151.10	\$97,151.10	78.3226
027 AUDIT	1,784	0.00500	0.004255	0.00426	0.00426	\$1,786.13	\$1,786.13	\$1,786.13	1.4400
035 TORT JUDGMENTS, LIABILIT	7,528	0.00000	0.017955	0.01796	0.01796	\$7,530.25	\$7,530.25	\$7,530.25	6.0709
047 SOCIAL SECURITY	5,088	0.00000	0.012135	0.01214	0.01214	\$5,090.05	\$5,090.05	\$5,090.05	4.1036
054 GENERAL ASSISTANCE	12,480	0.10000	0.029765	0.02977	0.02977	\$12,481.93	\$12,481.93	\$12,481.93	10.0629
104 SPECIAL UNIT DIST. ROAD	0	0.16700	0.000000	0.00000	0.00000	\$0.00	\$0.00	\$0.00	0.0000
Totals	124,027		0.295810	0.29584	0.29584	\$124,039.46	\$124,039.46	\$124,039.46	100.0000

Given under my hand and the official seal of my office this 20th day of April, 2026



Meg A. Sybert, Bond County Clerk



FINAL Tax Computation Report Bond County

Taxing District TT07R - BURGESS R&B

Equalization Factor 1.000000

Property Type	Total EAV	Rate Setting EAV	Other Values		Road and Bridge Transfer		
Farm	18,115,974	18,115,974	EZ Value Abated	0	Municipality	Fund	Amount Extended
Residential	21,204,858	21,204,858	EZ Tax Abated	\$0.00			
Commercial	1,921,693	1,921,693	New Property	214,007	VCPO - VILLAGE OF POCAHONTA:007		
Industrial	458	458	TIF Increment	0	VCPR - VILLAGE OF PIERRON 007		
Mineral	2,749	2,749					
State Railroad	682,152	682,152	Total				
Local Railroad	0	0					
County Total	41,927,884	41,927,884	\$21,433.38				
Total + Overlap	41,927,884	41,927,884					

Fund/Name	Levy Request	Maximum Rate	Calc'ed Rate	Actual Rate	Certified Rate	Total Extension	Total Extension After TIF & EZ	Total Extension w/Overlaps	Percent
007 ROAD AND BRIDGE	171,981	0.66000	0.410183	0.41019	0.41019	\$171,983.99	\$171,983.99	\$171,983.99	66.7399
008 BRIDGE CONST W/ COUNTY	16,084	0.25000	0.038361	0.03837	0.03837	\$16,087.73	\$16,087.73	\$16,087.73	6.2430
009 PERMANENT ROAD	57,763	0.16700	0.137768	0.13777	0.13777	\$57,764.05	\$57,764.05	\$57,764.05	22.4158
010 EQUIPMENT AND BUILDING	11,856	0.03500	0.028277	0.02828	0.02828	\$11,857.21	\$11,857.21	\$11,857.21	4.6013
Totals	257,684		0.614589	0.61461	0.61461	\$257,692.98	\$257,692.98	\$257,692.98	100.0000

Given under my hand and the official seal of my office this 20th day of April, 2026

Meg A. Sybert

 Meg A. Sybert, Bond County Clerk



FINAL Tax Computation Report Bond County

Taxing District TT08 - OLD RIPLEY TWP


Equalization Factor 1.000000

Property Type	Total EAV	Rate Setting EAV
Farm	19,191,328	19,181,928
Residential	7,649,713	7,649,713
Commercial	1,922,035	1,839,849
Industrial	0	0
Mineral	45,190	45,190
State Railroad	265,946	265,946
Local Railroad	0	0
County Total	29,074,212	28,982,626
Total + Overlap	29,074,212	28,982,626


Other Values	
EZ Value Abated	0
EZ Tax Abated	\$0.00
New Property	1,209,923
TIF Increment	91,586

Fund/Name	Levy Request	Maximum Rate	Calc'd Rate	Actual Rate	Certified Rate	Total Extension	Total Extension After TIF & EZ	Total Extension w/Overlaps	Percent
001 CORPORATE	100,250	0.45000	0.345897	0.34590	0.34590	\$100,567.70	\$100,250.90	\$100,250.90	84.5930
005 I. M. R. F.	3,250	0.00000	0.011214	0.01122	0.01122	\$3,262.13	\$3,251.85	\$3,251.85	2.7439
027 AUDIT	1,050	0.00500	0.003623	0.00363	0.00363	\$1,055.39	\$1,052.07	\$1,052.07	0.8877
035 TORT JUDGMENTS, LIABILIT	11,750	0.00000	0.040542	0.04055	0.04055	\$11,789.59	\$11,752.45	\$11,752.45	9.9168
054 GENERAL ASSISTANCE	2,200	0.01100	0.007591	0.00760	0.00760	\$2,209.64	\$2,202.68	\$2,202.68	1.8586
Totals	118,500		0.408867	0.40890	0.40890	\$118,884.45	\$118,509.95	\$118,509.95	100.0000

Given under my hand and the official seal of my office this 20th day of April, 2026



Meg A. Sybert, Bond County Clerk



FINAL Tax Computation Report Bond County

Taxing District TT08R - OLD RIPLEY R&B

Equalization Factor 1.000000

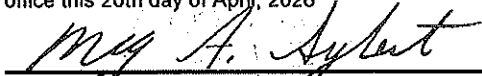
Property Type	Total EAV	Rate Setting EAV
Farm	19,191,328	19,181,928
Residential	7,649,713	7,649,713
Commercial	1,922,035	1,839,849
Industrial	0	0
Mineral	45,190	45,190
State Railroad	265,946	265,946
Local Railroad	0	0
County Total	29,074,212	28,982,626
Total + Overlap	29,074,212	28,982,626

Other Values	
EZ Value Abated	0
EZ Tax Abated	\$0.00
New Property	1,209,923
TIF Increment	91,586


Road and Bridge Transfer		
Municipality	Fund	Amount Extended
VCOR - VILLAGE OF OLD RIPLEY	007	\$1,426.73
Total		\$1,426.73

Fund/Name	Levy Request	Maximum Rate	Calc'ed Rate	Actual Rate	Certified Rate	Total Extension	Total Extension After TIF & EZ	Total Extension w/Overlaps	Percent
007 ROAD AND BRIDGE	112,900	0.45000	0.389544	0.38955	0.38955	\$113,258.59	\$112,901.82	\$112,901.82	80.1229
008 BRIDGE CONST W/ COUNTY	1,000	0.25000	0.003450	0.00346	0.00346	\$1,005.97	\$1,002.80	\$1,002.80	0.7117
009 PERMANENT ROAD	25,000	0.16700	0.086259	0.08626	0.08626	\$25,079.42	\$25,000.41	\$25,000.41	17.7420
010 EQUIPMENT AND BUILDING	1,000	0.03500	0.003450	0.00346	0.00346	\$1,005.97	\$1,002.80	\$1,002.80	0.7117
027 AUDIT	1,000	0.00500	0.003450	0.00346	0.00346	\$1,005.97	\$1,002.80	\$1,002.80	0.7117
Totals	140,900		0.486153	0.48619	0.48619	\$141,355.92	\$140,910.63	\$140,910.63	100.0000

Given under my hand and the official seal of my office this 20th day of April, 2026



Meg A. Sybert, Bond County Clerk



FINAL Tax Computation Report Bond County

Taxing District TT09 - SHOAL CREEK TWP

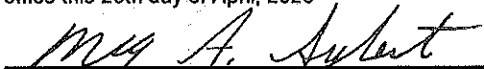
Equalization Factor 1.000000

Property Type	Total EAV	Rate Setting EAV
Farm	21,931,905	21,931,905
Residential	8,422,898	8,422,898
Commercial	378,636	378,636
Industrial	0	0
Mineral	21,841	21,841
State Railroad	1,909,687	1,909,687
Local Railroad	0	0
County Total	32,664,967	32,664,967
Total + Overlap	32,664,967	32,664,967


Other Values	
EZ Value Abated	0
EZ Tax Abated	\$0.00
New Property	341,664
TIF Increment	0

Fund/Name	Levy Request	Maximum Rate	Calc'ed Rate	Actual Rate	Certified Rate	Total Extension	Total Extension After TIF & EZ	Total Extension w/Overlaps	Percent
001 CORPORATE	112,000	0.45000	0.342875	0.34288	0.34288	\$112,001.64	\$112,001.64	\$112,001.64	87.9788
035 TORT JUDGMENTS, LIABILIT	6,800	0.00000	0.020817	0.02082	0.02082	\$6,800.85	\$6,800.85	\$6,800.85	5.3422
054 GENERAL ASSISTANCE	8,500	0.10000	0.026022	0.02603	0.02603	\$8,502.69	\$8,502.69	\$8,502.69	6.6790
Totals	127,300		0.389714	0.38973	0.38973	\$127,305.18	\$127,305.18	\$127,305.18	100.0000

Given under my hand and the official seal of my office this 20th day of April, 2026



 Meg A. Sybert, Bond County Clerk



FINAL Tax Computation Report Bond County

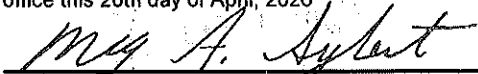
Taxing District TT09R - SHOAL CREEK R&B

Equalization Factor 1.000000

Property Type	Total EAV	Rate Setting EAV	Other Values		Road and Bridge Transfer		
Farm	21,931,905	21,931,905	EZ Value Abated	0	<u>Municipality</u>	<u>Fund</u>	<u>Amount Extended</u>
Residential	8,422,898	8,422,898	EZ Tax Abated	\$0.00	VCDN - VILLAGE OF DONNELLSO	007	\$68.87
Commercial	378,636	378,636	New Property	341,664	VCPA - VILLAGE OF PANAMA	007	\$1,066.93
Industrial	0	0	TIF Increment	0	VCSO - VILLAGE OF SORENTO	007	\$3,023.09
Mineral	21,841	21,841			Total		\$4,158.89
State Railroad	1,909,687	1,909,687					
Local Railroad	0	0					
County Total	32,664,967	32,664,967					
Total + Overlap	32,664,967	32,664,967					

Fund/Name	Levy Request	Maximum Rate	Calc'ed Rate	Actual Rate	Certified Rate	Total Extension	Total Extension After TIF & EZ	Total Extension w/Overlaps	Percent
007 ROAD AND BRIDGE	78,700	0.29000	0.240931	0.24094	0.24094	\$78,702.97	\$78,702.97	\$78,702.97	51.6064
008 BRIDGE CONST W/ COUNTY	28,000	0.25000	0.085719	0.08572	0.08572	\$28,000.41	\$28,000.41	\$28,000.41	18.3602
009 PERMANENT ROAD	37,500	0.16700	0.114802	0.11481	0.11481	\$37,502.65	\$37,502.65	\$37,502.65	24.5909
010 EQUIPMENT AND BUILDING	8,300	0.03500	0.025410	0.02541	0.02541	\$8,300.17	\$8,300.17	\$8,300.17	5.4425
Totals	152,500		0.466862	0.46688	0.46688	\$152,506.20	\$152,506.20	\$152,506.20	100.0000

Given under my hand and the official seal of my office this 20th day of April, 2026



 Meg A. Sybert, Bond County Clerk



FINAL Tax Computation Report Bond County


Taxing District MTA1 - MTA TAMALCO/MILLS

Equalization Factor 1.000000


Property Type	Total EAV	Rate Setting EAV	Other Values	
Farm	27,958,876	27,958,876	EZ Value Abated	0
Residential	6,711,102	6,711,102	EZ Tax Abated	\$0.00
Commercial	921,473	921,473	New Property	21,583
Industrial	0	0	TIF Increment	0
Mineral	2,481	2,481		
State Railroad	2,049,613	2,049,613		
Local Railroad	0	0		
County Total	37,643,545	37,643,545		
Total + Overlap	37,643,545	37,643,545		

Fund/Name	Levy Request	Maximum Rate	Calc'ed Rate	Actual Rate	Certified Rate	Total Extension	Total Extension After TIF & EZ	Total Extension w/Overlaps	Percent
001 CORPORATE	4,526	0.00000	0.012023	0.01203	0.01203	\$4,528.52	\$4,528.52	\$4,528.52	100.0000
Totals	4,526		0.012023	0.01203	0.01203	\$4,528.52	\$4,528.52	\$4,528.52	100.0000

Given under my hand and the official seal of my office this 20th day of April, 2026



Meg A. Sybert, Bond County Clerk



FINAL Tax Computation Report Bond County

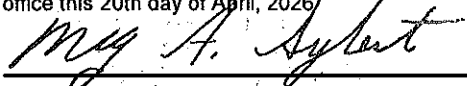
Taxing District MTA2 - MTA OLD RIPLEY/LAGRANGE

Equalization Factor 1.000000

Property Type	Total EAV	Rate Setting EAV	Other Values	
Farm	41,286,367	41,276,967	EZ Value Abated	0
Residential	38,011,353	38,011,353	EZ Tax Abated	\$0.00
Commercial	2,227,828	2,145,642	New Property	2,568,089
Industrial	0	0	TIF Increment	91,586
Mineral	65,592	65,592		
State Railroad	2,208,351	2,208,351		
Local Railroad	0	0		
County Total	83,799,491	83,707,905		
Total + Overlap	83,799,491	83,707,905		

Fund/Name	Levy Request	Maximum Rate	Calc'ed Rate	Actual Rate	Certified Rate	Total Extension	Total Extension After TIF & EZ	Total Extension w/Overlaps	Percent
001 CORPORATE	9,000	0.00000	0.010752	0.01076	0.01076	\$9,016.83	\$9,006.97	\$9,006.97	100.0000
Totals	9,000		0.010752	0.01076	0.01076	\$9,016.83	\$9,006.97	\$9,006.97	100.0000

Given under my hand and the official seal of my office this 20th day of April, 2026



Meg A. Sybert, Bond County Clerk