

FINAL Tax Computation Report Bond County

Taxing District TT01 - TAMALCO TWP

Equalization Factor 0.941800

Property Type	Total EAV	Rate Setting EAV	Other Values	
Farm	9,090,117	9,090,117	EZ Value Abated	0
Residential	3,050,586	3,050,586	EZ Tax Abated	\$0.00
Commercial	583,338	583,338	New Property	42,076
Industrial	0	0	TIF Increment	0
Mineral	2,481	2,481		
State Railroad	2,157,591	2,157,591		
Local Railroad	0	0		
County Total	14,884,113	14,884,113		
Total + Overlap	14,884,113	14,884,113		

Fund/Name	Levy Request	Maximum Rate	Calc'ed Rate	Actual Rate	Certified Rate	Total Extension	Total Extension After TIF & EZ	Total Extension w/Overlaps	Percent
001 CORPORATE	51,200	0.45000	0.343991	0.34400	0.34400	\$51,201.35	\$51,201.35	\$51,201.35	63.8444
005 I. M. R. F.	7,150	0.00000	0.048038	0.04804	0.04804	\$7,150.33	\$7,150.33	\$7,150.33	8.9159
027 AUDIT	9,600	0.00500	0.064498	0.00500	0.00500	\$744.21	\$744.21	\$744.21	0.9280
035 TORT JUDGMENTS, LIABILIT	10,850	0.00000	0.072897	0.07290	0.07290	\$10,850.52	\$10,850.52	\$10,850.52	13.5298
047 SOCIAL SECURITY	4,200	0.00000	0.028218	0.02822	0.02822	\$4,200.30	\$4,200.30	\$4,200.30	5.2375
054 GENERAL ASSISTANCE	6,050	0.10000	0.040647	0.04065	0.04065	\$6,050.39	\$6,050.39	\$6,050.39	7.5444
Totals	89,050		0.598289	0.53881	0.53881	\$80,197.10	\$80,197.10	\$80,197.10	100.0000

Given under my hand and the official seal of my office this 29th day of September, 2023



 Meg A. Sybert, Bond County Clerk

FINAL Tax Computation Report Bond County

Taxing District TT01R - TAMALCO R&B

Equalization Factor 0.941800

Property Type	Total EAV	Rate Setting EAV
Farm	9,090,117	9,090,117
Residential	3,050,586	3,050,586
Commercial	583,338	583,338
Industrial	0	0
Mineral	2,481	2,481
State Railroad	2,157,591	2,157,591
Local Railroad	0	0
County Total	14,884,113	14,884,113
Total + Overlap	14,884,113	14,884,113

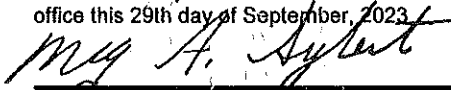
Other Values	
EZ Value Abated	0
EZ Tax Abated	\$0.00
New Property	42,076
TIF Increment	0

Road and Bridge Transfer


Municipality	Fund	Amount Extended
VCKP - VILLAGE OF KEYESPORT	007	\$1,416.38
Total		\$1,416.38

Fund/Name	Levy Request	Maximum Rate	Calc'd Rate	Actual Rate	Certified Rate	Total Extension	Total Extension After TIF & EZ	Total Extension w/Overlaps	Percent
007 ROAD AND BRIDGE	32,000	0.33000	0.214994	0.21500	0.21500	\$32,000.84	\$32,000.84	\$32,000.84	57.9529
008 BRIDGE CONST W/ COUNTY	6,280	0.25000	0.042193	0.04220	0.04220	\$6,281.10	\$6,281.10	\$6,281.10	11.3750
009 PERMANENT ROAD	14,990	0.16700	0.100711	0.10072	0.10072	\$14,991.28	\$14,991.28	\$14,991.28	27.1490
027 AUDIT	1,760	0.00500	0.011825	0.00500	0.00500	\$744.21	\$744.21	\$744.21	1.3478
047 SOCIAL SECURITY	1,200	0.00000	0.008062	0.00807	0.00807	\$1,201.15	\$1,201.15	\$1,201.15	2.1753
Totals	56,230		0.377785	0.37099	0.37099	\$55,218.58	\$55,218.58	\$55,218.58	100.0000

Given under my hand and the official seal of my office this 29th day of September, 2023.



 Meg A. Sybert, Bond County Clerk



FINAL Tax Computation Report Bond County


Taxing District TT02 - PLEASANT MOUND TWP

Equalization Factor 0.941800

Property Type	Total EAV	Rate Setting EAV	Other Values	
Farm	11,741,319	11,555,463	EZ Value Abated	0
Residential	5,098,398	5,085,426	EZ Tax Abated	\$0.00
Commercial	993,612	386,674	New Property	0
Industrial	0	0	TIF Increment	805,766
Mineral	1,300	1,300		
State Railroad	2,857,220	2,857,220		
Local Railroad	0	0		
County Total	20,691,849	19,886,083		
Total + Overlap	20,691,849	19,886,083		

Fund/Name	Levy Request	Maximum Rate	Calc'ed Rate	Actual Rate	Certified Rate	Total Extension	Total Extension After TIF & EZ	Total Extension w/Overlaps	Percent
001 CORPORATE	85,700	0.45000	0.430955	0.43096	0.43096	\$89,173.59	\$85,701.06	\$85,701.06	76.9309
005 I. M. R. F.	0	0.00000	0.000000	0.00000	0.00000	\$0.00	\$0.00	\$0.00	0.0000
027 AUDIT	1,500	0.00500	0.007543	0.00500	0.00500	\$1,034.59	\$994.30	\$994.30	0.8926
035 TORT JUDGMENTS, LIABILIT	6,000	0.00000	0.030172	0.03018	0.03018	\$6,244.80	\$6,001.62	\$6,001.62	5.3875
047 SOCIAL SECURITY	3,500	0.00000	0.017600	0.01761	0.01761	\$3,643.83	\$3,501.94	\$3,501.94	3.1436
054 GENERAL ASSISTANCE	15,200	0.10000	0.076435	0.07644	0.07644	\$15,816.85	\$15,200.92	\$15,200.92	13.6454
Totals	111,900		0.562705	0.56019	0.56019	\$115,913.66	\$111,399.84	\$111,399.84	100.0000

Given under my hand and the official seal of my office this 29th day of September, 2023



 Meg A. Sybert, Bond County Clerk

FINAL Tax Computation Report Bond County

Taxing District TT02R - PLEASANT MOUND R&B

Equalization Factor 0.941800


Property Type	Total EAV	Rate Setting EAV
Farm	11,741,319	11,555,463
Residential	5,098,398	5,085,426
Commercial	993,612	386,674
Industrial	0	0
Mineral	1,300	1,300
State Railroad	2,857,220	2,857,220
Local Railroad	0	0
County Total	20,691,849	19,886,083
Total + Overlap	20,691,849	19,886,083

Other Values	
EZ Value Abated	0
EZ Tax Abated	\$0.00
New Property	0
TIF Increment	805,766

Road and Bridge Transfer		
Municipality	Fund	Amount Extended
VCGV - CITY OF GREENVILLE	007	\$332.34
VCSB - VILLAGE OF SMITHBORO	007	\$4,249.88
Total		\$4,582.22

Fund/Name	Levy Request	Maximum Rate	Calc'ed Rate	Actual Rate	Certified Rate	Total Extension	Total Extension After TIF & EZ	Total Extension w/Overlaps	Percent
007 ROAD AND BRIDGE	87,025	0.45000	0.437618	0.43762	0.43762	\$90,551.67	\$87,025.48	\$87,025.48	64.8825
008 BRIDGE CONST W/ COUNTY	7,650	0.25000	0.038469	0.03847	0.03847	\$7,960.15	\$7,650.18	\$7,650.18	5.7037
009 PERMANENT ROAD	32,650	0.16700	0.164185	0.16419	0.16419	\$33,973.95	\$32,650.96	\$32,650.96	24.3432
010 EQUIPMENT AND BUILDING	6,800	0.03500	0.034195	0.03420	0.03420	\$7,076.61	\$6,801.04	\$6,801.04	5.0706
027 AUDIT	0	0.00500	0.000000	0.00000	0.00000	\$0.00	\$0.00	\$0.00	0.0000
047 SOCIAL SECURITY	0	0.00000	0.000000	0.00000	0.00000	\$0.00	\$0.00	\$0.00	0.0000
Totals	134,125		0.674467	0.67448	0.67448	\$139,582.38	\$134,127.66	\$134,127.66	100.0000

Given under my hand and the official seal of my office this 29th day of September, 2023



Meg A. Sybert, Bond County Clerk

FINAL Tax Computation Report Bond County

Taxing District TT03 - MULBERRY GROVE TWP

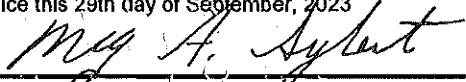
Equalization Factor 0.941800

Property Type	Total EAV	Rate Setting EAV
Farm	13,364,875	13,364,875
Residential	7,576,684	7,576,684
Commercial	1,774,191	1,774,191
Industrial	0	0
Mineral	11,819	11,819
State Railroad	636,886	636,886
Local Railroad	0	0
County Total	23,364,455	23,364,455
Total + Overlap	23,364,455	23,364,455


Other Values	
EZ Value Abated	0
EZ Tax Abated	\$0.00
New Property	0
TIF Increment	0

Fund/Name	Levy Request	Maximum Rate	Calc'ed Rate	Actual Rate	Certified Rate	Total Extension	Total Extension After TIF & EZ	Total Extension w/Overlaps	Percent
001 CORPORATE	61,028	0.45000	0.261200	0.26121	0.26121	\$61,030.29	\$61,030.29	\$61,030.29	64.6240
005 I. M. R. F.	14,630	0.00000	0.062617	0.06262	0.06262	\$14,630.82	\$14,630.82	\$14,630.82	15.4923
027 AUDIT	2,090	0.00500	0.008945	0.00500	0.00500	\$1,168.22	\$1,168.22	\$1,168.22	1.2370
035 TORT JUDGMENTS, LIABILIT	11,077	0.00000	0.047410	0.04741	0.04741	\$11,077.09	\$11,077.09	\$11,077.09	11.7293
047 SOCIAL SECURITY	6,270	0.00000	0.026836	0.02684	0.02684	\$6,271.02	\$6,271.02	\$6,271.02	6.6403
054 GENERAL ASSISTANCE	260	0.10000	0.001113	0.00112	0.00112	\$261.68	\$261.68	\$261.68	0.2771
Totals	95,355		0.408121	0.40420	0.40420	\$94,439.12	\$94,439.12	\$94,439.12	100.0000

Given under my hand and the official seal of my office this 29th day of September, 2023



Meg A. Sybert, Bond County Clerk



FINAL Tax Computation Report Bond County

Taxing District TT03R - MULBERRY GROVE R&B

Equalization Factor 0.941800

Property Type	Total EAV	Rate Setting EAV
Farm	13,364,875	13,364,875
Residential	7,576,684	7,576,684
Commercial	1,774,191	1,774,191
Industrial	0	0
Mineral	11,819	11,819
State Railroad	636,886	636,886
Local Railroad	0	0
County Total	23,364,455	23,364,455
Total + Overlap	23,364,455	23,364,455


Other Values	
EZ Value Abated	0
EZ Tax Abated	\$0.00
New Property	0
TIF Increment	0

Road and Bridge Transfer

Municipality	Fund	Amount Extended
VCMG - VILLAGE OF MULBERRY C007		\$9,896.04
Total		\$9,896.04

Fund/Name	Levy Request	Maximum Rate	Calc'ed Rate	Actual Rate	Certified Rate	Total Extension	Total Extension After TIF & EZ	Total Extension w/Overlaps	Percent
007 ROAD AND BRIDGE	87,074	0.66000	0.372677	0.37268	0.37268	\$87,074.65	\$87,074.65	\$87,074.65	76.1612
008 BRIDGE CONST W/ COUNTY	6,270	0.25000	0.026836	0.02684	0.02684	\$6,271.02	\$6,271.02	\$6,271.02	5.4851
009 PERMANENT ROAD	16,800	0.16700	0.071904	0.07191	0.07191	\$16,801.38	\$16,801.38	\$16,801.38	14.6956
010 EQUIPMENT AND BUILDING	4,180	0.03500	0.017890	0.01790	0.01790	\$4,182.24	\$4,182.24	\$4,182.24	3.6581
Totals	114,324		0.489307	0.48933	0.48933	\$114,329.29	\$114,329.29	\$114,329.29	100.0000

Given under my hand and the official seal of my office this 29th day of September, 2023



 Meg A. Sybert, Bond County Clerk



FINAL Tax Computation Report Bond County


Taxing District TT04 - MILLS TWP

Equalization Factor 0.941800

Property Type	Total EAV	Rate Setting EAV	Other Values	
Farm	12,232,929	12,232,929	EZ Value Abated	0
Residential	2,859,945	2,859,945	EZ Tax Abated	\$0.00
Commercial	98,667	98,667	New Property	129,707
Industrial	0	0	TIF Increment	0
Mineral	0	0		
State Railroad	0	0		
Local Railroad	0	0		
County Total	15,191,541	15,191,541		
Total + Overlap	15,191,541	15,191,541		

Fund/Name	Levy Request	Maximum Rate	Calc'ed Rate	Actual Rate	Certified Rate	Total Extension	Total Extension After TIF & EZ	Total Extension w/Overlaps	Percent
001 CORPORATE	59,492	0.65000	0.391613	0.39162	0.39162	\$59,493.11	\$59,493.11	\$59,493.11	89.2378
027 AUDIT	760	0.00500	0.005003	0.00500	0.00500	\$759.58	\$759.58	\$759.58	1.1393
054 GENERALASSISTANCE	6,415	0.10000	0.042227	0.04223	0.04223	\$6,415.39	\$6,415.39	\$6,415.39	9.6229
Totals	66,667		0.438843	0.43885	0.43885	\$66,668.08	\$66,668.08	\$66,668.08	100.0000

Given under my hand and the official seal of my office this 29th day of September, 2023



 Meg A. Subert, Bond County Clerk

FINAL Tax Computation Report Bond County

Taxing District TT04R - MILLS R&B

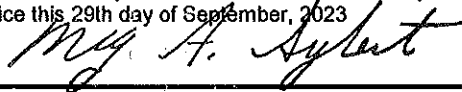
Equalization Factor 0.941800

Property Type	Total EAV	Rate Setting EAV
Farm	12,232,929	12,232,929
Residential	2,859,945	2,859,945
Commercial	98,667	98,667
Industrial	0	0
Mineral	0	0
State Railroad	0	0
Local Railroad	0	0
County Total	15,191,541	15,191,541
Total + Overlap	15,191,541	15,191,541

Other Values	
EZ Value Abated	0
EZ Tax Abated	\$0.00
New Property	129,707
TIF Increment	0

Fund/Name	Levy Request	Maximum Rate	Calc'ed Rate	Actual Rate	Certified Rate	Total Extension	Total Extension After TIF & EZ	Total Extension w/Overlaps	Percent
007 ROAD AND BRIDGE	58,900	0.50000	0.387716	0.38772	0.38772	\$58,900.64	\$58,900.64	\$58,900.64	58.4382
008 BRIDGE CONST W/ COUNTY	9,988	0.25000	0.065747	0.06575	0.06575	\$9,988.44	\$9,988.44	\$9,988.44	9.9100
009 PERMANENT ROAD	19,000	0.16700	0.125070	0.12507	0.12507	\$19,000.06	\$19,000.06	\$19,000.06	18.8509
010 EQUIPMENT AND BUILDING	4,200	0.03500	0.027647	0.02765	0.02765	\$4,200.46	\$4,200.46	\$4,200.46	4.1675
027 AUDIT	700	0.00500	0.004608	0.00461	0.00461	\$700.33	\$700.33	\$700.33	0.6948
035 TORT JUDGMENTS, LIABILIT	8,000	0.00000	0.052661	0.05267	0.05267	\$8,001.38	\$8,001.38	\$8,001.38	7.9386
Totals	100,788		0.663449	0.66347	0.66347	\$100,791.31	\$100,791.31	\$100,791.31	100.0000

Given under my hand and the official seal of my office this 29th day of September, 2023



Meg A. Sybert, Bond County Clerk

FINAL Tax Computation Report Bond County

Taxing District TT05 - CENTRAL TWP

Equalization Factor 0.941800

Property Type	Total EAV	Rate Setting EAV
Farm	12,348,388	12,067,402
Residential	55,543,373	55,275,500
Commercial	27,378,954	19,860,072
Industrial	8,034,173	7,965,079
Mineral	4,075	4,075
State Railroad	1,016,340	1,016,340
Local Railroad	0	0
County Total	104,325,303	96,188,468
Total + Overlap	104,325,303	96,188,468

Other Values	
EZ Value Abated	666,412
EZ Tax Abated	\$1,816.31
New Property	0
TIF Increment	7,470,423

Fund/Name	Levy Request	Maximum Rate	Calc'ed Rate	Actual Rate	Certified Rate	Total Extension	Total Extension After TIF & EZ	Total Extension w/Overlaps	Percent
001 CORPORATE	183,200	0.25000	0.190459	0.19046	0.19046	\$198,697.97	\$183,200.56	\$183,200.56	69.8808
005 I. M. R. F.	0	0.00000	0.000000	0.00000	0.00000	\$0.00	\$0.00	\$0.00	0.0000
027 AUDIT	4,400	0.00500	0.004574	0.00458	0.00458	\$4,778.10	\$4,405.43	\$4,405.43	1.6804
035 TORT JUDGMENTS, LIABILIT	0	0.00500	0.000000	0.00000	0.00000	\$0.00	\$0.00	\$0.00	0.0000
054 GENERAL ASSISTANCE	74,550	0.10000	0.077504	0.07751	0.07751	\$80,862.54	\$74,555.68	\$74,555.68	28.4388
Totals	262,150		0.272537	0.27255	0.27255	\$284,338.61	\$262,161.67	\$262,161.67	100.0000

Given under my hand and the official seal of my office this 29th day of September, 2023



 Meg A. Sybert, Bond County Clerk

FINAL Tax Computation Report Bond County

Taxing District TT05R - CENTRAL R&B

Equalization Factor 0.941800

Property Type	Total EAV	Rate Setting EAV
Farm	12,348,388	12,067,402
Residential	55,543,373	55,275,500
Commercial	27,378,954	19,860,072
Industrial	8,034,173	7,965,079
Mineral	4,075	4,075
State Railroad	1,016,340	1,016,340
Local Railroad	0	0
County Total	104,325,303	96,188,468
Total + Overlap	104,325,303	96,188,468


Other Values	
EZ Value Abated	666,412
EZ Tax Abated	\$2,583.61
New Property	0
TIF Increment	7,470,423

Road and Bridge Transfer


Municipality	Fund	Amount Extended
VCGV - CITY OF GREENVILLE	007	\$18,767.60
Total		\$18,767.60

Fund/Name	Levy Request	Maximum Rate	Calc'ed Rate	Actual Rate	Certified Rate	Total Extension	Total Extension After TIF & EZ	Total Extension w/Overlaps	Percent
005 I. M. R. F.	28,250	0.00000	0.029369	0.02937	0.02937	\$30,640.34	\$28,250.55	\$28,250.55	7.5756
007 ROAD AND BRIDGE	51,225	0.16500	0.053255	0.05326	0.05326	\$55,563.66	\$51,229.98	\$51,229.98	13.7378
008 BRIDGE CONST W/ COUNTY	21,200	0.25000	0.022040	0.02205	0.02205	\$23,003.73	\$21,209.56	\$21,209.56	5.6875
009 PERMANENT ROAD	196,250	0.16700	0.204027	0.16700	0.16700	\$174,223.26	\$160,634.74	\$160,634.74	43.0757
010 EQUIPMENT AND BUILDING	74,785	0.00000	0.077748	0.07775	0.07775	\$81,112.92	\$74,786.53	\$74,786.53	20.0547
035 TORT JUDGMENTS, LIABILIT	19,815	0.00000	0.020600	0.02061	0.02061	\$21,501.44	\$19,824.44	\$19,824.44	5.3161
047 SOCIAL SECURITY	16,975	0.00000	0.017648	0.01765	0.01765	\$18,413.42	\$16,977.26	\$16,977.26	4.5526
Totals	408,500		0.424667	0.38769	0.38769	\$404,458.77	\$372,913.06	\$372,913.06	100.0000

Given under my hand and the official seal of my office this 29th day of September, 2023



Meg A. Sybert, Bond County Clerk



FINAL Tax Computation Report Bond County

Taxing District TT06 - LAGRANGE TWP

Equalization Factor 0.941800

Property Type	Total EAV	Rate Setting EAV	Other Values	
Farm	16,354,528	16,354,528	EZ Value Abated	0
Residential	23,179,253	23,179,253	EZ Tax Abated	\$0.00
Commercial	102,154	102,154	New Property	0
Industrial	0	0	TIF Increment	0
Mineral	20,402	20,402		
State Railroad	2,044,700	2,044,700		
Local Railroad	0	0		
County Total	41,701,037	41,701,037		
Total + Overlap	41,701,037	41,701,037		

Fund/Name	Levy Request	Maximum Rate	Calc'ed Rate	Actual Rate	Certified Rate	Total Extension	Total Extension After TIF & EZ	Total Extension w/Overlaps	Percent
001 CORPORATE	75,000	0.45000	0.179852	0.17986	0.17986	\$75,003.49	\$75,003.49	\$75,003.49	87.2048
027 AUDIT	1,500	0.00500	0.003597	0.00360	0.00360	\$1,501.24	\$1,501.24	\$1,501.24	1.7455
035 TORT JUDGMENTS, LIABILIT	7,000	0.00000	0.016786	0.01679	0.01679	\$7,001.60	\$7,001.60	\$7,001.60	8.1406
054 GENERAL ASSISTANCE	2,500	0.10000	0.005995	0.00600	0.00600	\$2,502.06	\$2,502.06	\$2,502.06	2.9091
Totals	86,000		0.206230	0.20625	0.20625	\$86,008.39	\$86,008.39	\$86,008.39	100.0000

Given under my hand and the official seal of my office this 29th day of September, 2023



 Meg A. Sybert, Bond County Clerk



FINAL Tax Computation Report Bond County


Taxing District TT06R - LAGRANGE R&B

Equalization Factor 0.941800

Property Type	Total EAV	Rate Setting EAV	Other Values		Road and Bridge Transfer		
Farm	16,354,528	16,354,528	EZ Value Abated	0	Municipality	Fund	Amount Extended
Residential	23,179,253	23,179,253	EZ Tax Abated	\$0.00	VCDN - VILLAGE OF DONNELLSOI007		
Commercial	102,154	102,154	New Property	0	Total		
Industrial	0	0	TIF Increment	0	\$0.00		
Mineral	20,402	20,402					
State Railroad	2,044,700	2,044,700					
Local Railroad	0	0					
County Total	41,701,037	41,701,037					
Total + Overlap	41,701,037	41,701,037					

Fund/Name	Levy Request	Maximum Rate	Calc'ed Rate	Actual Rate	Certified Rate	Total Extension	Total Extension After TIF & EZ	Total Extension w/Overlaps	Percent
007 ROAD AND BRIDGE	58,000	0.33000	0.139085	0.13909	0.13909	\$58,001.97	\$58,001.97	\$58,001.97	53.7007
008 BRIDGE CONST W/ COUNTY	4,500	0.00000	0.010791	0.01080	0.01080	\$4,503.71	\$4,503.71	\$4,503.71	4.1697
009 PERMANENT ROAD	42,000	0.00000	0.100717	0.10072	0.10072	\$42,001.28	\$42,001.28	\$42,001.28	38.8865
010 EQUIPMENT AND BUILDING	3,500	0.03500	0.008393	0.00840	0.00840	\$3,502.89	\$3,502.89	\$3,502.89	3.2431
Totals	108,000		0.258986	0.25901	0.25901	\$108,009.85	\$108,009.85	\$108,009.85	100.0000

Given under my hand and the official seal of my office this 29th day of September, 2023



 Meg A. Sybert, Bond County Clerk



FINAL Tax Computation Report Bond County

Taxing District TT07 - BURGESS TWP

Equalization Factor 0.941800

Property Type	Total EAV	Rate Setting EAV
Farm	14,540,567	14,540,567
Residential	18,441,829	18,441,829
Commercial	1,843,927	1,843,927
Industrial	536	536
Mineral	2,749	2,749
State Railroad	475,956	475,956
Local Railroad	0	0
County Total	35,305,564	35,305,564
Total + Overlap	35,305,564	35,305,564

Other Values	
EZ Value Abated	0
EZ Tax Abated	\$0.00
New Property	130,482
TIF Increment	0

Fund/Name	Levy Request	Maximum Rate	Calc'ed Rate	Actual Rate	Certified Rate	Total Extension	Total Extension After TIF & EZ	Total Extension w/Overlaps	Percent
001 CORPORATE	82,757	0.45000	0.234402	0.23441	0.23441	\$82,759.77	\$82,759.77	\$82,759.77	77.2559
027 AUDIT	1,613	0.00500	0.004569	0.00457	0.00457	\$1,613.46	\$1,613.46	\$1,613.46	1.5062
035 TORT JUDGMENTS, LIABILIT	6,818	0.00000	0.019311	0.01932	0.01932	\$6,821.03	\$6,821.03	\$6,821.03	6.3674
047 SOCIAL SECURITY	4,614	0.00000	0.013069	0.01307	0.01307	\$4,614.44	\$4,614.44	\$4,614.44	4.3076
054 GENERAL ASSISTANCE	11,313	0.10000	0.032043	0.03205	0.03205	\$11,315.43	\$11,315.43	\$11,315.43	10.5629
104 SPECIAL UNIT DIST. ROAD	0	0.16700	0.000000	0.00000	0.00000	\$0.00	\$0.00	\$0.00	0.0000
Totals	107,115		0.303394	0.30342	0.30342	\$107,124.13	\$107,124.13	\$107,124.13	100.0000

Given under my hand and the official seal of my office this 29th day of September, 2023



 Meg A. Sybert, Bond County Clerk

FINAL Tax Computation Report Bond County

Taxing District TT07R - BURGESS R&B

Equalization Factor 0.941800

Property Type	Total EAV	Rate Setting EAV
Farm	14,540,567	14,540,567
Residential	18,441,829	18,441,829
Commercial	1,843,927	1,843,927
Industrial	536	536
Mineral	2,749	2,749
State Railroad	475,956	475,956
Local Railroad	0	0
County Total	35,305,564	35,305,564
Total + Overlap	35,305,564	35,305,564


Other Values	
EZ Value Abated	0
EZ Tax Abated	\$0.00
New Property	130,482
TIF Increment	0

Road and Bridge Transfer

Municipality	Fund	Amount Extended
VCPO - VILLAGE OF POCAHONTA	007	\$12,150.40
VCPR - VILLAGE OF PIERRON	007	\$5,942.96
Total		\$18,093.36

Fund/Name	Levy Request	Maximum Rate	Calc'ed Rate	Actual Rate	Certified Rate	Total Extension	Total Extension After TIF & EZ	Total Extension w/Overlaps	Percent
007 ROAD AND BRIDGE	140,862	0.66000	0.398980	0.39898	0.39898	\$140,862.14	\$140,862.14	\$140,862.14	63.2609
008 BRIDGE CONST W/ COUNTY	15,399	0.00000	0.043616	0.04362	0.04362	\$15,400.29	\$15,400.29	\$15,400.29	6.9162
009 PERMANENT ROAD	55,111	0.00000	0.156097	0.15610	0.15610	\$55,111.99	\$55,111.99	\$55,111.99	24.7507
010 EQUIPMENT AND BUILDING	11,294	0.03500	0.031989	0.03199	0.03199	\$11,294.25	\$11,294.25	\$11,294.25	5.0722
Totals	222,666		0.630682	0.63069	0.63069	\$222,668.67	\$222,668.67	\$222,668.67	100.0000

Given under my hand and the official seal of my office this 29th day of September, 2023



 Meg A. Sybert, Bond County Clerk

FINAL Tax Computation Report Bond County

Taxing District TT08 - OLD RIPLEY TWP

Equalization Factor 0.941800

Property Type	Total EAV	Rate Setting EAV	Other Values	
Farm	15,282,069	15,282,069	EZ Value Abated	0
Residential	5,736,076	5,736,076	EZ Tax Abated	\$0.00
Commercial	782,747	782,747	New Property	0
Industrial	0	0	TIF Increment	0
Mineral	45,190	45,190		
State Railroad	185,558	185,558		
Local Railroad	0	0		
County Total	22,031,640	22,031,640		
Total + Overlap	22,031,640	22,031,640		

Fund/Name	Levy Request	Maximum Rate	Calc'ed Rate	Actual Rate	Certified Rate	Total Extension	Total Extension After TIF & EZ	Total Extension w/Overlaps	Percent
001 CORPORATE	79,975	0.45000	0.363001	0.36301	0.36301	\$79,977.06	\$79,977.06	\$79,977.06	77.9108
005 I. M. R. F.	9,725	0.00000	0.044141	0.04415	0.04415	\$9,726.97	\$9,726.97	\$9,726.97	9.4757
027 AUDIT	885	0.00500	0.004017	0.00402	0.00402	\$885.67	\$885.67	\$885.67	0.8628
035 TORT JUDGMENTS, LIABILIT	10,160	0.00000	0.046116	0.04612	0.04612	\$10,160.99	\$10,160.99	\$10,160.99	9.8985
054 GENERAL ASSISTANCE	1,900	0.01100	0.008624	0.00863	0.00863	\$1,901.33	\$1,901.33	\$1,901.33	1.8522
Totals	102,645		0.465899	0.46593	0.46593	\$102,652.02	\$102,652.02	\$102,652.02	100.0000

Given under my hand and the official seal of my office this 29th day of September, 2023



Meg A. Sybert, Bond County Clerk



FINAL Tax Computation Report Bond County

Taxing District TT08R - OLD RIPLEY R&B

Equalization Factor 0.941800


Property Type	Total EAV	Rate Setting EAV
Farm	15,282,069	15,282,069
Residential	5,736,076	5,736,076
Commercial	782,747	782,747
Industrial	0	0
Mineral	45,190	45,190
State Railroad	185,558	185,558
Local Railroad	0	0
County Total	22,031,640	22,031,640
Total + Overlap	22,031,640	22,031,640

Other Values	
EZ Value Abated	0
EZ Tax Abated	\$0.00
New Property	0
TIF Increment	0

Road and Bridge Transfer		
Municipality	Fund	Amount Extended
VCOR - VILLAGE OF OLD RIPLEY	007	\$893.68
Total		\$893.68

Fund/Name	Levy Request	Maximum Rate	Calc'ed Rate	Actual Rate	Certified Rate	Total Extension	Total Extension After TIF & EZ	Total Extension w/Overlaps	Percent
007 ROAD AND BRIDGE	75,715	0.45000	0.343665	0.34367	0.34367	\$75,716.14	\$75,716.14	\$75,716.14	62.1565
008 BRIDGE CONST W/ COUNTY	8,915	0.25000	0.040465	0.04047	0.04047	\$8,916.20	\$8,916.20	\$8,916.20	7.3195
009 PERMANENT ROAD	30,035	0.16700	0.136327	0.13633	0.13633	\$30,035.74	\$30,035.74	\$30,035.74	24.6568
010 EQUIPMENT AND BUILDING	6,260	0.03500	0.028414	0.02842	0.02842	\$6,261.39	\$6,261.39	\$6,261.39	5.1401
027 AUDIT	885	0.00500	0.004017	0.00402	0.00402	\$885.67	\$885.67	\$885.67	0.7271
Totals	121,810		0.552888	0.55291	0.55291	\$121,815.14	\$121,815.14	\$121,815.14	100.0000

Given under my hand and the official seal of my office this 29th day of September, 2023



 Meg A. Sybert, Bond County Clerk

FINAL Tax Computation Report Bond County


Taxing District TT09 - SHOAL CREEK TWP

Equalization Factor 0.941800

Property Type	Total EAV	Rate Setting EAV	Other Values	
Farm	17,076,485	17,076,485	EZ Value Abated	0
Residential	7,425,586	7,425,586	EZ Tax Abated	\$0.00
Commercial	370,252	370,252	New Property	279,876
Industrial	0	0	TIF Increment	0
Mineral	22,253	22,253		
State Railroad	2,108,305	2,108,305		
Local Railroad	0	0		
County Total	27,002,881	27,002,881		
Total + Overlap	27,002,881	27,002,881		

Fund/Name	Levy Request	Maximum Rate	Calc'ed Rate	Actual Rate	Certified Rate	Total Extension	Total Extension After TIF & EZ	Total Extension w/Overlaps	Percent
001 CORPORATE	100,200	0.45000	0.371072	0.37108	0.37108	\$100,202.29	\$100,202.29	\$100,202.29	86.7516
035 TORT JUDGMENTS, LIABILITY	6,800	0.00000	0.025183	0.02519	0.02519	\$6,802.03	\$6,802.03	\$6,802.03	5.8890
054 GENERAL ASSISTANCE	8,500	0.10000	0.031478	0.03148	0.03148	\$8,500.51	\$8,500.51	\$8,500.51	7.3594
Totals	115,500		0.427733	0.42775	0.42775	\$115,504.83	\$115,504.83	\$115,504.83	100.0000

Given under my hand and the official seal of my office this 29th day of September, 2023



 Meg A. Sybert, Bond County Clerk



FINAL Tax Computation Report Bond County


Taxing District TT09R - SHOAL CREEK R&B

Equalization Factor 0.941800

Property Type	Total EAV	Rate Setting EAV	Other Values		Road and Bridge Transfer		
Farm	17,076,485	17,076,485	EZ Value Abated	0	Municipality	Fund	Amount Extended
Residential	7,425,586	7,425,586	EZ Tax Abated	\$0.00	VCDN - VILLAGE OF DONNELLSOI	007	\$58.10
Commercial	370,252	370,252	New Property	279,876	VCPA - VILLAGE OF PANAMA	007	\$877.83
Industrial	0	0	TIF Increment	0	VCSO - VILLAGE OF SORENTO	007	\$2,753.80
Mineral	22,253	22,253			Total		\$3,689.73
State Railroad	2,108,305	2,108,305					
Local Railroad	0	0					
County Total	27,002,881	27,002,881					
Total + Overlap	27,002,881	27,002,881					

Fund/Name	Levy Request	Maximum Rate	Calc'ed Rate	Actual Rate	Certified Rate	Total Extension	Total Extension After TIF & EZ	Total Extension w/Overlaps	Percent
007 ROAD AND BRIDGE	64,000	0.29000	0.237012	0.23702	0.23702	\$64,002.23	\$64,002.23	\$64,002.23	50.5524
008 BRIDGE CONST W/ COUNTY	20,000	0.25000	0.074066	0.07407	0.07407	\$20,001.03	\$20,001.03	\$20,001.03	15.7979
009 PERMANENT ROAD	35,000	0.16700	0.129616	0.12962	0.12962	\$35,001.13	\$35,001.13	\$35,001.13	27.6458
010 EQUIPMENT AND BUILDING	7,600	0.03500	0.028145	0.02815	0.02815	\$7,601.31	\$7,601.31	\$7,601.31	6.0039
Totals	126,600		0.468839	0.46886	0.46886	\$126,605.70	\$126,605.70	\$126,605.70	100.0000

Given under my hand and the official seal of my office this 29th day of September, 2023



Meg A. Sybert, Bond County Clerk



FINAL Tax Computation Report Bond County

Taxing District MTA1 - MTA TAMALCO/MILLS


Equalization Factor 0.941800

Property Type	Total EAV	Rate Setting EAV
Farm	21,323,046	21,323,046
Residential	5,910,531	5,910,531
Commercial	682,005	682,005
Industrial	0	0
Mineral	2,481	2,481
State Railroad	2,157,591	2,157,591
Local Railroad	0	0
County Total	30,075,654	30,075,654
Total + Overlap	30,075,654	30,075,654

Other Values	
EZ Value Abated	0
EZ Tax Abated	\$0.00
New Property	171,783
TIF Increment	0

Fund/Name	Levy Request	Maximum Rate	Calc'ed Rate	Actual Rate	Certified Rate	Total Extension	Total Extension After TIF & EZ	Total Extension w/Overlaps	Percent
001 CORPORATE	4,113	0.00000	0.013676	0.01368	0.01368	\$4,114.35	\$4,114.35	\$4,114.35	100.0000
Totals	4,113		0.013676	0.01368	0.01368	\$4,114.35	\$4,114.35	\$4,114.35	100.0000

Given under my hand and the official seal of my office this 29th day of September, 2023



 Meg A. Sybert, Bond County Clerk

FINAL Tax Computation Report Bond County

Taxing District MTA2 - MTA OLD RIPLEY/LAGRANGE


Equalization Factor 0.941800

Property Type	Total EAV	Rate Setting EAV
Farm	31,636,597	31,636,597
Residential	28,915,329	28,915,329
Commercial	884,901	884,901
Industrial	0	0
Mineral	65,592	65,592
State Railroad	2,230,258	2,230,258
Local Railroad	0	0
County Total	63,732,677	63,732,677
Total + Overlap	63,732,677	63,732,677

Other Values	
EZ Value Abated	0
EZ Tax Abated	\$0.00
New Property	0
TIF Increment	0

Fund/Name	Levy Request	Maximum Rate	Calc'ed Rate	Actual Rate	Certified Rate	Total Extension	Total Extension After TIF & EZ	Total Extension w/Overlaps	Percent
001 CORPORATE	7,860	0.00000	0.012333	0.01234	0.01234	\$7,864.61	\$7,864.61	\$7,864.61	100.0000
Totals	7,860		0.012333	0.01234	0.01234	\$7,864.61	\$7,864.61	\$7,864.61	100.0000

Given under my hand and the official seal of my office this 29th day of September, 2023


 Meg A. Sybert, Bond County Clerk

