

FINAL Tax Computation Report Bond County

Taxing District FDAL - ALHAMBRA FIRE			Equalization Factor 1.000000			
Property Type	Total EAV	Rate Setting EAV	Other Values	Overlapping County	Overlap EAV	
Farm	819,052	819,052	EZ Value Abated	0	Madison County	*50,413,978
Residential	59,441	59,441	EZ Tax Abated	\$0.00	Total	50,413,978
Commercial	0	0	New Property	0	<i>* denotes use of estimated EAV</i>	
Industrial	0	0	TIF Increment	0		
Mineral	0	0				
State Railroad	0	0				
Local Railroad	0	0				
County Total	878,493	878,493				
Total + Overlap	51,292,471	51,292,471				

Fund/Name	Levy Request	Maximum Rate	Calc'ed Rate	Actual Rate	Certified Rate	Total Extension	Total Extension After TIF & EZ	Total Extension w/Overlaps	Percent
001 CORPORATE	121,943	0.30000	0.237741	0.23775	0.23775	\$2,088.62	\$2,088.62	\$121,947.85	54.3045
035 TORT JUDGMENTS, LIABILIT	14,000	0.00000	0.027295	0.02730	0.02730	\$239.83	\$239.83	\$14,002.84	6.2356
047 SOCIAL SECURITY	2,500	0.00000	0.004874	0.00488	0.00488	\$42.87	\$42.87	\$2,503.07	1.1146
064 AMBULANCE	115,500	0.30000	0.225179	0.22518	0.22518	\$1,978.19	\$1,978.19	\$115,500.39	51.4333
109 PRIOR YEAR ADJUSTMENT	0	0.00000	-0.057300	-0.05730	-0.05730	(\$503.38)	(\$503.38)	(\$503.38)	-13.0880
Totals	253,943		0.437789	0.43781	0.43781	\$3,846.13	\$3,846.13	\$253,450.77	100.0000

Given under my hand and the official seal of my office this 20th day of April, 2026

Meg A. Sybert

Meg A. Sybert, Bond County Clerk



FINAL Tax Computation Report Bond County


Taxing District FDCF - COFFEEN FIRE

Equalization Factor 1.000000

Property Type	Total EAV	Rate Setting EAV	Other Values	Overlapping County	Overlap EAV
Farm	105,145	105,145	EZ Value Abated	Montgomery County	*24,779,430
Residential	0	0	EZ Tax Abated	Total	24,779,430
Commercial	0	0	New Property	<i>* denotes use of estimated EAV</i>	
Industrial	0	0	TIF Increment		
Mineral	0	0			
State Railroad	0	0			
Local Railroad	0	0			
County Total	105,145	105,145			
Total + Overlap	24,884,575	24,884,575			

Fund/Name	Levy Request	Maximum Rate	Calc'ed Rate	Actual Rate	Certified Rate	Total Extension	Total Extension After TIF & EZ	Total Extension w/Overlaps	Percent
001 CORPORATE	40,242	0.30000	0.161715	0.16172	0.16172	\$170.04	\$170.04	\$40,243.33	94.6138
027 AUDIT	8,914	0.00500	0.035821	0.00500	0.00500	\$5.26	\$5.26	\$1,244.23	2.9268
035 TORT JUDGMENTS, LIABILIT	1,043	0.00000	0.004191	0.00420	0.00420	\$4.42	\$4.42	\$1,045.15	2.4594
Totals	50,199		0.201727	0.17092	0.17092	\$179.72	\$179.72	\$42,532.71	100.0000

Given under my hand and the official seal of my office this 20th day of April, 2026



 Meg A. Sybert, Bond County Clerk

FINAL Tax Computation Report Bond County


Taxing District FDGF - GRANTFORK FIRE

Equalization Factor 1.000000

Property Type	Total EAV	Rate Setting EAV	Other Values		Overlapping County	Overlap EAV
Farm	140,623	140,623	EZ Value Abated	0	Madison County	*50,637,853
Residential	36,005	36,005	EZ Tax Abated	\$0.00	Total	50,637,853
Commercial	0	0	New Property	0	<i>* denotes use of estimated EAV</i>	
Industrial	0	0	TIF Increment	0		
Mineral	0	0				
State Railroad	0	0				
Local Railroad	0	0				
County Total	176,628	176,628				
Total + Overlap	50,814,481	50,814,481				

Fund/Name	Levy Request	Maximum Rate	Calc'ed Rate	Actual Rate	Certified Rate	Total Extension	Total Extension After TIF & EZ	Total Extension w/Overlaps	Percent
001 CORPORATE	111,978	0.30000	0.220366	0.22037	0.22037	\$389.24	\$389.24	\$111,979.87	60.6407
027 AUDIT	2,500	0.00500	0.004920	0.00492	0.00492	\$8.69	\$8.69	\$2,500.07	1.3538
035 TORT JUDGMENTS, LIABILIT	30,000	0.00000	0.059038	0.05904	0.05904	\$104.28	\$104.28	\$30,000.87	16.2460
064 AMBULANCE	66,262	0.25000	0.130400	0.13040	0.13040	\$230.32	\$230.32	\$66,262.08	35.8821
109 PRIOR YEAR ADJUSTMENT	0	0.00000	-0.051323	-0.05132	-0.05132	(\$90.65)	(\$90.65)	(\$90.65)	-14.1226
Totals	210,740		0.363401	0.36341	0.36341	\$641.88	\$641.88	\$210,652.24	100.0000

Given under my hand and the official seal of my office this 20th day of April, 2026



Meg A. Sybert, Bond County Clerk



FINAL Tax Computation Report Bond County


Taxing District FDGV - GREENVILLE FIRE

Equalization Factor 1.000000

Property Type	Total EAV	Rate Setting EAV	Other Values	
Farm	52,757,868	52,316,592	EZ Value Abated	115,126
Residential	109,090,593	108,625,158	EZ Tax Abated	\$344.28
Commercial	32,739,141	23,669,533	New Property	1,923,781
Industrial	8,861,390	8,691,256	TIF Increment	10,031,327
Mineral	26,490	26,490		
State Railroad	3,897,892	3,897,892		
Local Railroad	0	0		
County Total	207,373,374	197,226,921		
Total + Overlap	207,373,374	197,226,921		

Fund/Name	Levy Request	Maximum Rate	Calc'ed Rate	Actual Rate	Certified Rate	Total Extension	Total Extension After TIF & EZ	Total Extension w/Overlaps	Percent
001 CORPORATE	541,281	0.30000	0.274446	0.27445	0.27445	\$569,136.22	\$541,289.28	\$541,289.28	91.7739
027 AUDIT	8,500	0.00500	0.004310	0.00431	0.00431	\$8,937.79	\$8,500.48	\$8,500.48	1.4412
035 TORT JUDGMENTS, LIABILIT	35,000	0.00000	0.017746	0.01775	0.01775	\$36,808.77	\$35,007.78	\$35,007.78	5.9355
047 SOCIAL SECURITY	5,000	0.00000	0.002535	0.00254	0.00254	\$5,267.28	\$5,009.56	\$5,009.56	0.8494
Totals	589,781		0.299037	0.29905	0.29905	\$620,150.06	\$589,807.10	\$589,807.10	100.0000

Given under my hand and the official seal of my office this 20th day of April, 2026



 Meg A. Sybert, Bond County Clerk

FINAL Tax Computation Report Bond County

Taxing District FDHP - HIGHLAND PR FIRE

Equalization Factor 1.000000

Property Type	Total EAV	Rate Setting EAV
Farm	15,499,991	15,499,991
Residential	13,650,814	13,650,814
Commercial	677,555	677,555
Industrial	458	458
Mineral	500	500
State Railroad	251,319	251,319
Local Railroad	0	0
County Total	30,080,637	30,080,637
Total + Overlap	209,600,537	209,600,537

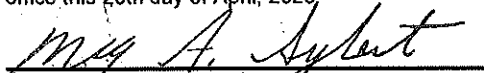
Other Values	
EZ Value Abated	0
EZ Tax Abated	\$0.00
New Property	167,728
TIF Increment	0

Overlapping County	Overlap EAV
Clinton County	*358,110
Madison County	*179,161,790
Total	179,519,900

** denotes use of estimated EAV*

Fund/Name	Levy Request	Maximum Rate	Calc'ed Rate	Actual Rate	Certified Rate	Total Extension	Total Extension After TIF & EZ	Total Extension w/Overlaps	Percent
001 CORPORATE	501,500	0.30000	0.239265	0.23927	0.23927	\$71,973.94	\$71,973.94	\$501,511.20	66.7942
027 AUDIT	2,000	0.00500	0.000954	0.00096	0.00096	\$288.77	\$288.77	\$2,012.17	0.2680
035 TORT JUDGMENTS, LIABILIT	30,000	0.00000	0.014313	0.01432	0.01432	\$4,307.55	\$4,307.55	\$30,014.80	3.9975
064 AMBULANCE	289,000	0.25000	0.137881	0.13789	0.13789	\$41,478.19	\$41,478.19	\$289,018.18	38.4931
109 PRIOR YEAR ADJUSTMENT	0	0.00000	-0.034220	-0.03422	-0.03422	(\$10,293.59)	(\$10,293.59)	(\$10,293.59)	-9.5528
Totals	822,500		0.358193	0.35822	0.35822	\$107,754.86	\$107,754.86	\$812,262.76	100.0000

Given under my hand and the official seal of my office this 20th day of April, 2026



 Meg A. Sybert, Bond County Clerk

FINAL Tax Computation Report Bond County


Taxing District FDKP - KEYESPORT FIRE

Equalization Factor 1.000000

Property Type	Total EAV	Rate Setting EAV	Other Values		Overlapping County	Overlap EAV
Farm	11,620,159	11,620,159	EZ Value Abated	0	Clinton County	*30,484,839
Residential	3,194,764	3,194,764	EZ Tax Abated	\$0.00	Fayette County	*1,013,325
Commercial	681,718	681,718	New Property	0	Total	31,498,164
Industrial	0	0	TIF Increment	0	<i>* denotes use of estimated EAV</i>	
Mineral	500	500				
State Railroad	1,922,125	1,922,125				
Local Railroad	0	0				
County Total	17,419,266	17,419,266				
Total + Overlap	48,917,430	48,917,430				

Fund/Name	Levy Request	Maximum Rate	Calc'ed Rate	Actual Rate	Certified Rate	Total Extension	Total Extension After TIF & EZ	Total Extension w/Overlaps	Percent
001 CORPORATE	134,125	0.30000	0.274187	0.27419	0.27419	\$47,761.89	\$47,761.89	\$134,126.70	89.9396
035 TORT JUDGMENTS, LIABILIT	15,000	0.00000	0.030664	0.03067	0.03067	\$5,342.49	\$5,342.49	\$15,002.98	10.0604
109 PRIOR YEAR ADJUSTMENT	0	0.00000	0.000000	0.00000	0.00000	\$0.00	\$0.00	\$0.00	0.0000
Totals	149,125		0.304851	0.30486	0.30486	\$53,104.38	\$53,104.38	\$149,129.68	100.0000

Given under my hand and the official seal of my office this 20th day of April, 2025



 Meg A. Sybert, Bond County Clerk



FINAL Tax Computation Report Bond County


Taxing District FDMG - MULBERRY GR FIRE

Equalization Factor 1.000000


Property Type	Total EAV	Rate Setting EAV	Other Values	Overlapping County	Overlap EAV
Farm	12,758,520	12,758,520	EZ Value Abated	Fayette County	*9,417,351
Residential	4,950,365	4,950,365	EZ Tax Abated	Total	9,417,351
Commercial	1,940,444	1,940,444	New Property	<i>* denotes use of estimated EAV</i>	
Industrial	0	0	TIF Increment		
Mineral	11,819	11,819			
State Railroad	276,584	276,584			
Local Railroad	0	0			
County Total	19,937,732	19,937,732			
Total + Overlap	29,355,083	29,355,083			

Fund/Name	Levy Request	Maximum Rate	Calc'ed Rate	Actual Rate	Certified Rate	Total Extension	Total Extension After TIF & EZ	Total Extension w/Overlaps	Percent
001 CORPORATE	66,500	0.30000	0.226537	0.22654	0.22654	\$45,166.94	\$45,166.94	\$66,501.01	70.7429
027 AUDIT	1,000	0.00500	0.003407	0.00341	0.00341	\$679.88	\$679.88	\$1,001.01	1.0649
035 TORT JUDGMENTS, LIABILIT	26,500	0.00000	0.090274	0.09028	0.09028	\$17,999.78	\$17,999.78	\$26,501.77	28.1922
109 PRIOR YEAR ADJUSTMENT	0	0.00000	0.000000	0.00000	0.00000	\$0.00	\$0.00	\$0.00	0.0000
Totals	94,000		0.320218	0.32023	0.32023	\$63,846.60	\$63,846.60	\$94,003.79	100.0000

Given under my hand and the official seal of my office this 20th day of April, 2026



 Meg A. Sybert, Bond County Clerk



FINAL Tax Computation Report Bond County

Taxing District FDND - NEW DOUGLAS FIRE

Equalization Factor 1.000000


Property Type	Total EAV	Rate Setting EAV	Other Values		Overlapping County	Overlap EAV
Farm	3,102,969	3,102,969	EZ Value Abated	0	Macoupin County	*131,311
Residential	1,134,856	1,134,856	EZ Tax Abated	\$0.00	Madison County	*15,914,430
Commercial	3,333	3,333	New Property	6,980	Montgomery County	*2,331,399
Industrial	0	0	TIF Increment	0	Total	18,377,140
Mineral	1,801	1,801			<i>* denotes use of estimated EAV</i>	
State Railroad	0	0				
Local Railroad	0	0				
County Total	4,242,959	4,242,959				
Total + Overlap	22,620,099	22,620,099				

Fund/Name	Levy Request	Maximum Rate	Calc'ed Rate	Actual Rate	Certified Rate	Total Extension	Total Extension After TIF & EZ	Total Extension w/Overlaps	Percent
001 CORPORATE	38,000	0.30000	0.167992	0.16800	0.16800	\$7,128.17	\$7,128.17	\$38,001.77	42.4726
035 TORT JUDGMENTS, LIABILIT	6,000	0.00000	0.026525	0.02653	0.02653	\$1,125.66	\$1,125.66	\$6,001.11	6.7071
049 EMERGENCY & RESCUE EQ	9,500	0.05000	0.041998	0.04200	0.04200	\$1,782.04	\$1,782.04	\$9,500.44	10.6181
064 AMBULANCE	43,930	0.25000	0.194208	0.19421	0.19421	\$8,240.25	\$8,240.25	\$43,930.49	49.0987
109 PRIOR YEAR ADJUSTMENT	0	0.00000	-0.035190	-0.03519	-0.03519	(\$1,493.10)	(\$1,493.10)	(\$1,493.10)	-8.8965
Totals	97,430		0.395533	0.39555	0.39555	\$16,783.02	\$16,783.02	\$95,940.71	100.0000

Given under my hand and the official seal of my office this 20th day of April, 2026

Meg A. Sybert

Meg A. Sybert, Bond County Clerk



FINAL Tax Computation Report Bond County

Taxing District FDPO - POCAHONTAS OR FIRE

Equalization Factor 1.000000


Property Type	Total EAV	Rate Setting EAV	Other Values	
Farm	25,741,452	25,732,052	EZ Value Abated	0
Residential	16,538,173	16,538,173	EZ Tax Abated	\$0.00
Commercial	3,242,117	3,159,931	New Property	1,087,572
Industrial	0	0	TIF Increment	91,586
Mineral	51,569	51,569		
State Railroad	852,357	852,357		
Local Railroad	0	0		
County Total	46,425,668	46,334,082		
Total + Overlap	46,425,668	46,334,082		

Fund/Name	Levy Request	Maximum Rate	Calc'ed Rate	Actual Rate	Certified Rate	Total Extension	Total Extension After TIF & EZ	Total Extension w/Overlaps	Percent
001 CORPORATE	135,543	0.30000	0.292534	0.29254	0.29254	\$135,813.65	\$135,545.72	\$135,545.72	51.2661
027 AUDIT	2,175	0.00500	0.004694	0.00470	0.00470	\$2,182.01	\$2,177.70	\$2,177.70	0.8237
035 TORT JUDGMENTS, LIABILIT	30,000	0.00000	0.064747	0.06475	0.06475	\$30,060.62	\$30,001.32	\$30,001.32	11.3471
047 SOCIAL SECURITY	4,000	0.00000	0.008633	0.00864	0.00864	\$4,011.18	\$4,003.26	\$4,003.26	1.5141
064 AMBULANCE	92,896	0.20000	0.200492	0.20000	0.20000	\$92,851.34	\$92,668.16	\$92,668.16	35.0490
Totals	264,614		0.571100	0.57063	0.57063	\$264,918.80	\$264,396.16	\$264,396.16	100.0000

Given under my hand and the official seal of my office this 20th day of April, 2026

Meg A. Sybert

Meg A. Sybert, Bond County Clerk



FINAL Tax Computation Report Bond County


Taxing District FDSB - SMITHBORO FIRE

Equalization Factor 1.000000

Property Type	Total EAV	Rate Setting EAV	Other Values	
Farm	15,955,487	15,658,628	EZ Value Abated	0
Residential	6,008,897	5,984,256	EZ Tax Abated	\$0.00
Commercial	1,028,169	383,700	New Property	69,749
Industrial	0	0	TIF Increment	965,969
Mineral	300	300		
State Railroad	3,414,846	3,414,846		
Local Railroad	0	0		
County Total	26,407,699	25,441,730		
Total + Overlap	26,407,699	25,441,730		

Fund/Name	Levy Request	Maximum Rate	Calc'ed Rate	Actual Rate	Certified Rate	Total Extension	Total Extension After TIF & EZ	Total Extension w/Overlaps	Percent
001 CORPORATE	66,940	0.30000	0.263111	0.26312	0.26312	\$69,483.94	\$66,942.28	\$66,942.28	89.3750
027 AUDIT	464	0.00500	0.001824	0.00183	0.00183	\$483.26	\$465.58	\$465.58	0.6216
035 TORT JUDGMENTS, LIABILIT	7,491	0.00000	0.029444	0.02945	0.02945	\$7,777.07	\$7,492.59	\$7,492.59	10.0034
Totals	74,895		0.294379	0.29440	0.29440	\$77,744.27	\$74,900.45	\$74,900.45	100.0000

Given under my hand and the official seal of my office this 20th day of April, 2026



Meg A. Sybert, Bond County Clerk



FINAL Tax Computation Report Bond County

Taxing District FDSO - SHOAL CREEK FIRE			Equalization Factor 1.000000			
Property Type	Total EAV	Rate Setting EAV	Other Values		Overlapping County	Overlap EAV
Farm	19,832,392	19,832,392	EZ Value Abated	0	Montgomery County	*26,041,239
Residential	7,195,378	7,195,378	EZ Tax Abated	\$0.00	Total	26,041,239
Commercial	289,142	289,142	New Property	211,844	<i>* denotes use of estimated EAV</i>	
Industrial	0	0	TIF Increment	0		
Mineral	16,878	16,878				
State Railroad	1,407,090	1,407,090				
Local Railroad	0	0				
County Total	28,740,880	28,740,880				
Total + Overlap	54,782,119	54,782,119				

Fund/Name	Levy Request	Maximum Rate	Calc'ed Rate	Actual Rate	Certified Rate	Total Extension	Total Extension After TIF & EZ	Total Extension w/Overlaps	Percent
001 CORPORATE	164,516	0.30000	0.300310	0.30000	0.30000	\$86,222.64	\$86,222.64	\$164,346.36	85.6629
027 AUDIT	2,500	0.00500	0.004564	0.00457	0.00457	\$1,313.46	\$1,313.46	\$2,503.54	1.3049
035 TORT JUDGMENTS, LIABILIT	25,000	0.00000	0.045635	0.04564	0.04564	\$13,117.34	\$13,117.34	\$25,002.56	13.0322
Totals	192,016		0.350509	0.35021	0.35021	\$100,653.44	\$100,653.44	\$191,852.46	100.0000

Given under my hand and the official seal of my office this 20th day of April, 2026



Meg A. Sybert, Bond County Clerk

