


# FINAL Tax Computation Report Bond County

Taxing District VCDN - VILLAGE OF DONNELLSON			Equalization Factor 1.000000			
Property Type	Total EAV	Rate Setting EAV	Other Values		Overlapping County	Overlap EAV
Farm	0	0	EZ Value Abated	0	Montgomery County	*1,568,665
Residential	57,166	57,166	EZ Tax Abated	\$0.00	<b>Total</b>	<b>1,568,665</b>
Commercial	0	0	New Property	0	<i>* denotes use of estimated EAV</i>	
Industrial	0	0	TIF Increment	0	<b>Road and Bridge Transfer</b>	
Mineral	0	0			Road District	Fund      Amount Extended
State Railroad	0	0			TT06R - LAGRANGE R&B	007      \$0.00
Local Railroad	0	0			TT09R - SHOAL CREEK R&B	007      \$68.87
<b>County Total</b>	<b>57,166</b>	<b>57,166</b>			<b>Total</b>	<b>\$68.87</b>
<b>Total + Overlap</b>	<b>1,625,831</b>	<b>1,625,831</b>				

Fund/Name	Levy Request	Maximum Rate	Calc'ed Rate	Actual Rate	Certified Rate	Total Extension	Total Extension After TIF & EZ	Total Extension w/Overlaps	Percent
001 CORPORATE	2,916	0.26930	0.179354	0.17936	0.17936	\$102.53	\$102.53	\$2,916.09	15.9864
007 ROAD AND BRIDGE	0	0.00000	0.000000	0.00000	0.00000	\$0.00	\$0.00	\$0.00	0.0000
014 POLICE PROTECTION	766	0.07500	0.047114	0.04712	0.04712	\$26.94	\$26.94	\$766.09	4.2004
027 AUDIT	4,994	0.00000	0.307166	0.30717	0.30717	\$175.60	\$175.60	\$4,994.07	27.3793
035 TORT JUDGMENTS, LIABILIT	7,924	0.00000	0.487382	0.48739	0.48739	\$278.62	\$278.62	\$7,924.14	43.4421
047 SOCIAL SECURITY	1,640	0.00000	0.100872	0.10088	0.10088	\$57.67	\$57.67	\$1,640.14	8.9918
072 WATER WORKS SYSTEM	0	0.01660	0.000000	0.00000	0.00000	\$0.00	\$0.00	\$0.00	0.0000
<b>Totals</b>	<b>18,240</b>		<b>1.121888</b>	<b>1.12192</b>	<b>1.12192</b>	<b>\$641.36</b>	<b>\$641.36</b>	<b>\$18,240.53</b>	<b>100.0000</b>

Given under my hand and the official seal of my office this 20th day of April, 2026

*Meg A. Sybert*  
 \_\_\_\_\_  
 Meg A. Sybert, Bond County Clerk

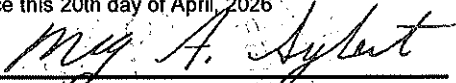


# FINAL Tax Computation Report Bond County

Taxing District VCGV - CITY OF GREENVILLE			Equalization Factor 1.000000		
<b>Property Type</b>	<b>Total EAV</b>	<b>Rate Setting EAV</b>	<b>Other Values</b>		<b>Road and Bridge Transfer</b>
Farm	1,122,011	383,876	EZ Value Abated	115,126	
Residential	59,703,540	59,213,464	EZ Tax Abated	\$1,059.14	<b>Road District</b>
Commercial	31,268,102	21,554,025	New Property	86,914	<b>Fund</b>
Industrial	8,861,390	8,691,256	TIF Increment	10,997,296	<b>Amount Extended</b>
Mineral	0	0			TT02R - PLEASANT MOUND R&B 007
State Railroad	0	0			\$336.06
Local Railroad	0	0			TT05R - CENTRAL R&B 007
<b>County Total</b>	<b>100,955,043</b>	<b>89,842,621</b>			<b>Total</b>
<b>Total + Overlap</b>	<b>100,955,043</b>	<b>89,842,621</b>			<b>\$21,663.97</b>

Fund/Name	Levy Request	Maximum Rate	Calc'ed Rate	Actual Rate	Certified Rate	Total Extension	Total Extension After TIF & EZ	Total Extension w/Overlaps	Percent
001 CORPORATE	195,979	0.27700	0.218136	0.21814	0.21814	\$220,223.33	\$195,982.69	\$195,982.69	23.7114
005 I. M. R. F.	54,899	0.00000	0.061106	0.06111	0.06111	\$61,693.63	\$54,902.83	\$54,902.83	6.6425
007 ROAD AND BRIDGE	0	0.00000	0.000000	0.00000	0.00000	\$0.00	\$0.00	\$0.00	0.0000
014 POLICE PROTECTION	52,500	0.07500	0.058436	0.05844	0.05844	\$58,998.13	\$52,504.03	\$52,504.03	6.3523
015 POLICE PENSION	205,000	0.00000	0.228177	0.22818	0.22818	\$230,359.22	\$205,002.89	\$205,002.89	24.8027
027 AUDIT	41,970	0.00000	0.046715	0.04672	0.04672	\$47,166.20	\$41,974.47	\$41,974.47	5.0784
035 TORT JUDGMENTS, LIABILIT	148,546	0.00000	0.165340	0.16535	0.16535	\$166,929.16	\$148,554.77	\$148,554.77	17.9732
040 STREET & BRIDGE	0	0.06000	0.000000	0.00000	0.00000	\$0.00	\$0.00	\$0.00	0.0000
044 BAND/PERFORMING ARTS	19,000	0.04000	0.021148	0.02115	0.02115	\$21,351.99	\$19,001.71	\$19,001.71	2.2990
046 EMERGENCY SERV. & DISAS	1,769	0.00000	0.001969	0.00197	0.00197	\$1,988.81	\$1,769.90	\$1,769.90	0.2141
047 SOCIAL SECURITY	106,835	0.00000	0.118914	0.11892	0.11892	\$120,055.74	\$106,840.84	\$106,840.84	12.9264
<b>Totals</b>	<b>826,498</b>		<b>0.919941</b>	<b>0.91998</b>	<b>0.91998</b>	<b>\$928,766.21</b>	<b>\$826,534.13</b>	<b>\$826,534.13</b>	<b>100.0000</b>

Given under my hand and the official seal of my office this 20th day of April, 2026

  
\_\_\_\_\_  
Meg A. Sybert, Bond County Clerk

# FINAL Tax Computation Report Bond County

Taxing District VCKP - VILLAGE OF KEYESPORT

Equalization Factor 1.000000

Property Type	Total EAV	Rate Setting EAV
Farm	19,744	19,744
Residential	1,178,922	1,178,922
Commercial	386,129	386,129
Industrial	0	0
Mineral	0	0
State Railroad	0	0
Local Railroad	0	0
<b>County Total</b>	<b>1,584,795</b>	<b>1,584,795</b>
<b>Total + Overlap</b>	<b>4,851,736</b>	<b>4,851,736</b>

Other Values	
EZ Value Abated	0
EZ Tax Abated	\$0.00
New Property	0
TIF Increment	0

Overlapping County	Overlap EAV
Clinton County	*3,266,941
<b>Total</b>	<b>3,266,941</b>

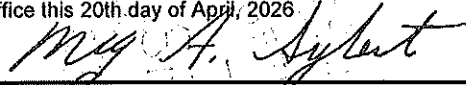
\* denotes use of estimated EAV


**Road and Bridge Transfer**

Road District	Fund	Amount Extended
TT01R - TAMALCO R&B	007	\$1,575.29
<b>Total</b>		<b>\$1,575.29</b>

Fund/Name	Levy Request	Maximum Rate	Calc'ed Rate	Actual Rate	Certified Rate	Total Extension	Total Extension After TIF & EZ	Total Extension w/Overlaps	Percent
001 CORPORATE	11,812	0.39600	0.243459	0.24346	0.24346	\$3,858.34	\$3,858.34	\$11,812.04	65.3954
007 ROAD AND BRIDGE	0	0.00000	0.000000	0.00000	0.00000	\$0.00	\$0.00	\$0.00	0.0000
014 POLICE PROTECTION	0	0.07500	0.000000	0.00000	0.00000	\$0.00	\$0.00	\$0.00	0.0000
019 COMMUNITY BUILDING	0	0.07500	0.000000	0.00000	0.00000	\$0.00	\$0.00	\$0.00	0.0000
025 GARBAGE DISPOSAL	0	0.20000	0.000000	0.00000	0.00000	\$0.00	\$0.00	\$0.00	0.0000
026 SEWAGE/DISPOSAL	2,500	0.10000	0.051528	0.05153	0.05153	\$816.64	\$816.64	\$2,500.10	13.8413
027 AUDIT	1,250	0.00000	0.025764	0.02577	0.02577	\$408.40	\$408.40	\$1,250.29	6.9220
035 TORT JUDGMENTS, LIABILIT	0	0.00000	0.000000	0.00000	0.00000	\$0.00	\$0.00	\$0.00	0.0000
047 SOCIAL SECURITY	2,500	0.00000	0.051528	0.05153	0.05153	\$816.64	\$816.64	\$2,500.10	13.8413
109 PRIOR YEAR ADJUSTMENT	0	0.00000	0.000000	0.00000	0.00000	\$0.00	\$0.00	\$0.00	0.0000
<b>Totals</b>	<b>18,062</b>		<b>0.372279</b>	<b>0.37229</b>	<b>0.37229</b>	<b>\$5,900.02</b>	<b>\$5,900.02</b>	<b>\$18,062.53</b>	<b>100.0000</b>

Given under my hand and the official seal of my office this 20th day of April, 2026

  
\_\_\_\_\_  
Meg A. Sybert, Bond County Clerk



# FINAL Tax Computation Report Bond County

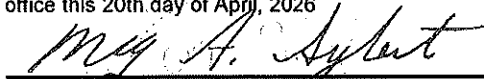
Taxing District VCMG - VILLAGE OF MULBERRY GR

Equalization Factor 1.000000

Property Type	Total EAV	Rate Setting EAV	Other Values		Road and Bridge Transfer		
Farm	585,440	585,440	EZ Value Abated	0	Road District	Fund	Amount Extended
Residential	3,513,889	3,513,889	EZ Tax Abated	\$0.00			
Commercial	1,768,015	1,768,015	New Property	0			
Industrial	0	0	TIF Increment	0			
Mineral	0	0					
State Railroad	134,303	134,303					
Local Railroad	0	0					
<b>County Total</b>	<b>6,001,647</b>	<b>6,001,647</b>					
<b>Total + Overlap</b>	<b>6,001,647</b>	<b>6,001,647</b>					
					<b>TT03R - MULBERRY GROVE R&amp;B 007</b>		
					<b>Total</b>		
					<b>\$10,164.39</b>		
					<b>\$10,164.39</b>		

Fund/Name	Levy Request	Maximum Rate	Calc'ed Rate	Actual Rate	Certified Rate	Total Extension	Total Extension After TIF & EZ	Total Extension w/Overlaps	Percent
001 CORPORATE	7,710	0.28000	0.128465	0.12847	0.12847	\$7,710.32	\$7,710.32	\$7,710.32	11.2721
007 ROAD AND BRIDGE	0	0.00000	0.000000	0.00000	0.00000	\$0.00	\$0.00	\$0.00	0.0000
014 POLICE PROTECTION	4,240	0.07500	0.070647	0.07065	0.07065	\$4,240.16	\$4,240.16	\$4,240.16	6.1989
027 AUDIT	4,760	0.00000	0.079312	0.07932	0.07932	\$4,760.51	\$4,760.51	\$4,760.51	6.9596
031 WORKING CASH	0	0.05000	0.000000	0.00000	0.00000	\$0.00	\$0.00	\$0.00	0.0000
035 TORT JUDGMENTS, LIABILIT	22,630	0.00000	0.377063	0.37707	0.37707	\$22,630.41	\$22,630.41	\$22,630.41	33.0844
047 SOCIAL SECURITY	8,980	0.00000	0.149626	0.14963	0.14963	\$8,980.26	\$8,980.26	\$8,980.26	13.1287
062 WORKERS COMPENSATION	20,080	0.00000	0.334575	0.33458	0.33458	\$20,080.31	\$20,080.31	\$20,080.31	29.3563
072 WATER WORKS SYSTEM	0	0.01660	0.000000	0.00000	0.00000	\$0.00	\$0.00	\$0.00	0.0000
<b>Totals</b>	<b>68,400</b>		<b>1.139688</b>	<b>1.13972</b>	<b>1.13972</b>	<b>\$68,401.97</b>	<b>\$68,401.97</b>	<b>\$68,401.97</b>	<b>100.0000</b>

Given under my hand and the official seal of my office this 20th day of April, 2026



Meg A. Sybert, Bond County Clerk



# FINAL Tax Computation Report Bond County

Taxing District VCOR - VILLAGE OF OLD RIPLEY

Equalization Factor 1.000000

Property Type	Total EAV	Rate Setting EAV	Other Values		Road and Bridge Transfer		
Farm	154,410	154,410	EZ Value Abated	0	Road District	Fund	Amount Extended
Residential	578,074	578,074	EZ Tax Abated	\$0.00	TT08R - OLD RIPLEY R&B	007	\$1,426.73
Commercial	0	0	New Property	0	<b>Total</b>		<b>\$1,426.73</b>
Industrial	0	0	TIF Increment	0			
Mineral	0	0					
State Railroad	0	0					
Local Railroad	0	0					
<b>County Total</b>	<b>732,484</b>	<b>732,484</b>					
<b>Total + Overlap</b>	<b>732,484</b>	<b>732,484</b>					

Fund/Name	Levy Request	Maximum Rate	Calc'ed Rate	Actual Rate	Certified Rate	Total Extension	Total Extension After TIF & EZ	Total Extension w/Overlaps	Percent
001 CORPORATE	26,460	0.33300	3.612366	0.33300	0.33300	\$2,439.17	\$2,439.17	\$2,439.17	100.0000
007 ROAD AND BRIDGE	0	0.00000	0.000000	0.00000	0.00000	\$0.00	\$0.00	\$0.00	0.0000
<b>Totals</b>	<b>26,460</b>		<b>3.612366</b>	<b>0.33300</b>	<b>0.33300</b>	<b>\$2,439.17</b>	<b>\$2,439.17</b>	<b>\$2,439.17</b>	<b>100.0000</b>

Given under my hand and the official seal of my office this 20th day of April, 2026

*Meg A. Sybert*  
 \_\_\_\_\_  
 Meg A. Sybert, Bond County Clerk

# FINAL Tax Computation Report Bond County

Taxing District VCPA - VILLAGE OF PANAMA

Equalization Factor 1.000000

Property Type	Total EAV	Rate Setting EAV
Farm	0	0
Residential	873,924	873,924
Commercial	0	0
Industrial	0	0
Mineral	0	0
State Railroad	11,712	11,712
Local Railroad	0	0
<b>County Total</b>	<b>885,636</b>	<b>885,636</b>
<b>Total + Overlap</b>	<b>2,267,245</b>	<b>2,267,245</b>

Other Values	
EZ Value Abated	0
EZ Tax Abated	\$0.00
New Property	8,696
TIF Increment	0

Overlapping County	Overlap EAV
Montgomery County	*1,381,609
<b>Total</b>	<b>1,381,609</b>


\* denotes use of estimated EAV

**Road and Bridge Transfer**

Road District	Fund	Amount Extended
TT09R - SHOAL CREEK R&B	007	\$1,066.93
<b>Total</b>		<b>\$1,066.93</b>

Fund/Name	Levy Request	Maximum Rate	Calc'ed Rate	Actual Rate	Certified Rate	Total Extension	Total Extension After TIF & EZ	Total Extension w/Overlaps	Percent
001 CORPORATE	3,110	0.25000	0.137171	0.13718	0.13718	\$1,214.92	\$1,214.92	\$3,110.21	34.5179
003 BONDS AND INTEREST	0	0.00000	0.000000	0.00000	0.00000	\$0.00	\$0.00	\$0.00	0.0000
007 ROAD AND BRIDGE	0	0.00000	0.000000	0.00000	0.00000	\$0.00	\$0.00	\$0.00	0.0000
027 AUDIT	885	0.00000	0.039034	0.03904	0.03904	\$345.75	\$345.75	\$885.13	9.8233
035 TORT JUDGMENTS, LIABILIT	565	0.00000	0.024920	0.02492	0.02492	\$220.70	\$220.70	\$565.00	6.2704
041 STREET LIGHTING	1,090	0.05000	0.048076	0.04808	0.04808	\$425.81	\$425.81	\$1,090.09	12.0979
047 SOCIAL SECURITY	3,360	0.00000	0.148198	0.14820	0.14820	\$1,312.51	\$1,312.51	\$3,360.06	37.2905
<b>Totals</b>	<b>9,010</b>		<b>0.397399</b>	<b>0.39742</b>	<b>0.39742</b>	<b>\$3,519.69</b>	<b>\$3,519.69</b>	<b>\$9,010.49</b>	<b>100.0000</b>

Given under my hand and the official seal of my office this 20th day of April, 2026

  
 \_\_\_\_\_  
 Meg A. Sybert, Bond County Clerk

# FINAL Tax Computation Report Bond County

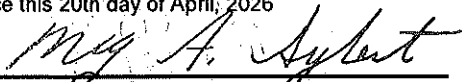
Taxing District VCPO - VILLAGE OF POCAHONTAS

Equalization Factor 1.000000

Property Type	Total EAV	Rate Setting EAV	Other Values		Road and Bridge Transfer		
Farm	266,284	256,884	EZ Value Abated	0	Road District	Fund	Amount Extended
Residential	5,531,237	5,531,237	EZ Tax Abated	\$0.00	TT07R - BURGESS R&B	007	\$14,272.67
Commercial	1,798,153	1,715,967	New Property	179,532	Total		
Industrial	0	0	TIF Increment	91,586	\$14,272.67		
Mineral	0	0					
State Railroad	152,919	152,919					
Local Railroad	0	0					
<b>County Total</b>	<b>7,748,593</b>	<b>7,657,007</b>					
<b>Total + Overlap</b>	<b>7,748,593</b>	<b>7,657,007</b>					

Fund/Name	Levy Request	Maximum Rate	Calc'ed Rate	Actual Rate	Certified Rate	Total Extension	Total Extension After TIF & EZ	Total Extension w/Overlaps	Percent
001 CORPORATE	18,787	0.30400	0.245357	0.24536	0.24536	\$19,011.95	\$18,787.23	\$18,787.23	18.9611
005 I. M. R. F.	13,521	0.00000	0.176583	0.17659	0.17659	\$13,683.24	\$13,521.51	\$13,521.51	13.6467
007 ROAD AND BRIDGE	0	0.00000	0.000000	0.00000	0.00000	\$0.00	\$0.00	\$0.00	0.0000
014 POLICE PROTECTION	4,269	0.07500	0.055753	0.05576	0.05576	\$4,320.62	\$4,269.55	\$4,269.55	4.3091
026 SEWAGE/DISPOSAL	0	0.01660	0.000000	0.00000	0.00000	\$0.00	\$0.00	\$0.00	0.0000
027 AUDIT	21,526	0.00000	0.281128	0.28113	0.28113	\$21,783.62	\$21,526.14	\$21,526.14	21.7255
035 TORT JUDGMENTS, LIABILIT	23,713	0.00000	0.309690	0.30970	0.30970	\$23,997.39	\$23,713.75	\$23,713.75	23.9334
041 STREET LIGHTING	13,435	0.05000	0.175460	0.05000	0.05000	\$3,874.30	\$3,828.50	\$3,828.50	3.8640
047 SOCIAL SECURITY	13,435	0.00000	0.175460	0.17547	0.17547	\$13,596.46	\$13,435.75	\$13,435.75	13.5602
072 WATER WORKS SYSTEM	0	0.01660	0.000000	0.00000	0.00000	\$0.00	\$0.00	\$0.00	0.0000
<b>Totals</b>	<b>108,686</b>		<b>1.419431</b>	<b>1.29401</b>	<b>1.29401</b>	<b>\$100,267.58</b>	<b>\$99,082.43</b>	<b>\$99,082.43</b>	<b>100.0000</b>

Given under my hand and the official seal of my office this 20th day of April, 2026


---


 Meg A. Sybert, Bond County Clerk


# FINAL Tax Computation Report Bond County

Taxing District VCPR - VILLAGE OF PIERRON			Equalization Factor 1.000000					
<b>Property Type</b>	<b>Total EAV</b>	<b>Rate Setting EAV</b>	<b>Other Values</b>			<b>Overlapping County</b>	<b>Overlap EAV</b>	
Farm	15,828	15,828	EZ Value Abated	0	Madison County	*876,394		
Residential	2,798,039	2,798,039	EZ Tax Abated	\$0.00	<b>Total</b>	<b>876,394</b>		
Commercial	619,824	619,824	New Property	0	<i>* denotes use of estimated EAV</i>			
Industrial	458	458	TIF Increment	0	<b>Road and Bridge Transfer</b>			
Mineral	0	0						
State Railroad	57,178	57,178						
Local Railroad	0	0						
<b>County Total</b>	<b>3,491,327</b>	<b>3,491,327</b>						
<b>Total + Overlap</b>	<b>4,367,721</b>	<b>4,367,721</b>						
						<b>Road District</b>	<b>Fund</b>	<b>Amount Extended</b>
						TT07R - BURGESS R&B	007	\$7,160.71
						<b>Total</b>		<b>\$7,160.71</b>

Fund/Name	Levy Request	Maximum Rate	Calc'ed Rate	Actual Rate	Certified Rate	Total Extension	Total Extension After TIF & EZ	Total Extension w/Overlaps	Percent
001 CORPORATE	4,703	0.30900	0.107676	0.10768	0.10768	\$3,759.46	\$3,759.46	\$4,703.16	61.5559
005 I. M. R. F.	781	0.00000	0.017881	0.01789	0.01789	\$624.60	\$624.60	\$781.39	10.2270
007 ROAD AND BRIDGE	0	0.00000	0.000000	0.00000	0.00000	\$0.00	\$0.00	\$0.00	0.0000
027 AUDIT	781	0.00000	0.017881	0.01789	0.01789	\$624.60	\$624.60	\$781.39	10.2270
035 TORT JUDGMENTS, LIABILIT	781	0.00000	0.017881	0.01789	0.01789	\$624.60	\$624.60	\$781.39	10.2270
047 SOCIAL SECURITY	781	0.00000	0.017881	0.01789	0.01789	\$624.60	\$624.60	\$781.39	10.2270
109 PRIOR YEAR ADJUSTMENT	0	0.00000	-0.004310	-0.00431	-0.00431	(\$150.48)	(\$150.48)	(\$150.48)	-2.4639
<b>Totals</b>	<b>7,827</b>		<b>0.174890</b>	<b>0.17493</b>	<b>0.17493</b>	<b>\$6,107.38</b>	<b>\$6,107.38</b>	<b>\$7,678.24</b>	<b>100.0000</b>

Given under my hand and the official seal of my office this 20th day of April, 2026

  
 \_\_\_\_\_  
 Meg A. Sybert, Bond County Clerk



# FINAL Tax Computation Report Bond County


Taxing District VCSB - VILLAGE OF SMITHBORO

Equalization Factor 1.000000


Property Type	Total EAV	Rate Setting EAV	Other Values		Road and Bridge Transfer		
Farm	472,230	472,230	EZ Value Abated	0	Road District	Fund	Amount Extended
Residential	870,828	870,828	EZ Tax Abated	\$0.00	TT02R - PLEASANT MOUND R&B	007	\$4,740.36
Commercial	69,160	69,160	New Property	0	<b>Total</b>		
Industrial	0	0	TIF Increment	0	<b>\$4,740.36</b>		
Mineral	0	0					
State Railroad	762,657	762,657					
Local Railroad	0	0					
<b>County Total</b>	<b>2,174,875</b>	<b>2,174,875</b>					
<b>Total + Overlap</b>	<b>2,174,875</b>	<b>2,174,875</b>					

Fund/Name	Levy Request	Maximum Rate	Calc'ed Rate	Actual Rate	Certified Rate	Total Extension	Total Extension After TIF & EZ	Total Extension w/Overlaps	Percent
001 CORPORATE	5,681	0.30400	0.261210	0.26122	0.26122	\$5,681.21	\$5,681.21	\$5,681.21	52.2429
007 ROAD AND BRIDGE	0	0.00000	0.000000	0.00000	0.00000	\$0.00	\$0.00	\$0.00	0.0000
027 AUDIT	1,947	0.00000	0.089522	0.08953	0.08953	\$1,947.17	\$1,947.17	\$1,947.17	17.9057
035 TORT JUDGMENTS, LIABILIT	1,947	0.00000	0.089522	0.08953	0.08953	\$1,947.17	\$1,947.17	\$1,947.17	17.9057
047 SOCIAL SECURITY	1,299	0.00000	0.059728	0.05973	0.05973	\$1,299.05	\$1,299.05	\$1,299.05	11.9457
<b>Totals</b>	<b>10,874</b>		<b>0.499982</b>	<b>0.50001</b>	<b>0.50001</b>	<b>\$10,874.60</b>	<b>\$10,874.60</b>	<b>\$10,874.60</b>	<b>100.0000</b>

Given under my hand and the official seal of my office this 20th day of April, 2026



Meg A. Sybert, Bond County Clerk



# FINAL Tax Computation Report Bond County

Taxing District VCSO - VILLAGE OF SORENTO

Equalization Factor 1.000000

Property Type	Total EAV	Rate Setting EAV	Other Values		Road and Bridge Transfer		
Farm	133,004	133,004	EZ Value Abated	0	Road District	Fund	Amount Extended
Residential	1,853,473	1,853,473	EZ Tax Abated	\$0.00	TT09R - SHOAL CREEK R&B	007	\$3,023.09
Commercial	204,777	204,777	New Property	0	Total		
Industrial	0	0	TIF Increment	0	\$3,023.09		
Mineral	0	0					
State Railroad	318,159	318,159					
Local Railroad	0	0					
<b>County Total</b>	<b>2,509,413</b>	<b>2,509,413</b>					
<b>Total + Overlap</b>	<b>2,509,413</b>	<b>2,509,413</b>					

Fund/Name	Levy Request	Maximum Rate	Calc'ed Rate	Actual Rate	Certified Rate	Total Extension	Total Extension After TIF & EZ	Total Extension w/Overlaps	Percent
001 CORPORATE	7,645	0.30000	0.304653	0.30000	0.30000	\$7,528.24	\$7,528.24	\$7,528.24	12.9623
007 ROAD AND BRIDGE	0	0.00000	0.000000	0.00000	0.00000	\$0.00	\$0.00	\$0.00	0.0000
014 POLICE PROTECTION	1,910	0.07500	0.076113	0.07500	0.07500	\$1,882.06	\$1,882.06	\$1,882.06	3.2405
026 SEWAGE/DISPOSAL	420	0.01660	0.016737	0.01660	0.01660	\$416.56	\$416.56	\$416.56	0.7172
027 AUDIT	4,540	0.00000	0.180919	0.18092	0.18092	\$4,540.03	\$4,540.03	\$4,540.03	7.8170
035 TORT JUDGMENTS, LIABILIT	40,072	0.00000	1.596868	1.59687	1.59687	\$40,072.06	\$40,072.06	\$40,072.06	68.9963
040 STREET & BRIDGE	0	0.10000	0.000000	0.00000	0.00000	\$0.00	\$0.00	\$0.00	0.0000
047 SOCIAL SECURITY	3,223	0.00000	0.128436	0.12844	0.12844	\$3,223.09	\$3,223.09	\$3,223.09	5.5495
072 WATER WORKS SYSTEM	420	0.01660	0.016737	0.01660	0.01660	\$416.56	\$416.56	\$416.56	0.7172
<b>Totals</b>	<b>58,230</b>		<b>2.320463</b>	<b>2.31443</b>	<b>2.31443</b>	<b>\$58,078.60</b>	<b>\$58,078.60</b>	<b>\$58,078.60</b>	<b>100.0000</b>

Given under my hand and the official seal of my office this 20th day of April, 2026

*Meg A. Sybert*  
\_\_\_\_\_  
Meg A. Sybert, Bond County Clerk

